

**Orlando Police Department**

ONLP | 18A | LM

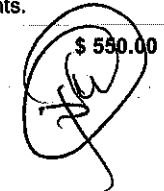
15 LOG OUT

Home » Special Event Permits - 18A » Applications » Active Application » **Application Overview****Application Overview****OVERVIEW****18A - Special Events Permit**

View # 7734









ID # SPEC2730105

Jul 26, 2018
(start date)1d 6h
(time elapsed)N/A
(allowed time)N/A
(time remaining)☐ Pre - Warning ☐ Over - Warning ☒ Based on Calendar Days**Amount Due: 550.00****Pay Now**☒ **Print Overview** ☒ **PDF** ☒ **Hide Information** ☒ **Contact Information**

Client		Permit		Fees	Rcpt
name	Kimberly Bruno	start date	Oct 8, 2018	<input checked="" type="checkbox"/> Closures: For Profit	\$ 350.00
physical address	2108 E Jefferson Street Orlando, FL 32803	end date		<input checked="" type="checkbox"/> Processing Fee: 501+ (no alcohol)	\$ 200.00
mailing address	2108 E Jefferson Street Orlando, FL 32803	▶ Expires: No Standard End Date ▶ Renewal: None		total fees	\$ 550.00
phone	(704) 408-4996	Council District	3	There have been no payments.	
fax	(866) 433-0043	Describe Event	5k foot race to at Harbor Park at Lake Baldwin to kick-off Come Out With Pride week. It is an evening 5k. Route is attached.	amount due	\$ 550.00
mobile	(704) 408-4996	Details: Aerials	No		
email	kim@striderevents.com	Details: Aerials Type	n/a		
Organization: Sponsor	Strider Events	Details: Alcohol Served	No		
Organization: Type	For Profit	Details: Alcohol Type	None		
Organization: Phone	7044084996	Details: City Park	Yes		
Organization: Head	Kim Bruno	Details: City Park Facility	Harbor Park		
Organization: Address	2108 E Jefferson St; Orlando, FL	Details: Clean-up street/sidewalk	Event staff & volunteers. Using city services - dumpster and/or totes as well		
Organization: Billing	2108 E Jefferson St; Orlando, FL	Details: Clean-up Trash	Event staff & volunteers		
Organization: 501 (c)(3)	No	Details: Closure	Yes		
Organization: Federal Tax ID#	45-4208976	Details: Street Closure	1 closure on New Broad St from Jake St to Lake Baldwin Ln from 6pm - 9pm. Road Closure doc form is attached.		
		Details: Entrance Fee	Yes		
		Details: Entrance Fee Type	Registration fee for the participants in the 5k. It is free to spectators.		
		Details: Food Service	Yes		
		Details: Food Type	Bananas, granola bar & bottled water only.		
		Details: Pyrotechnics	No		

Details: Pyrotechnics Type	n/a
Details: Signs or Banners	Yes
Details: Signs or Banners Type	vinyl hung on bike rack and truss at finish
Details: Sound	Yes
Sound Details	Portable PA systems at the start/finish line area.
Details: Tent, Stage, Structure	Yes
Details: Tent/Stage/Structure Type	10x10 pop up tents properly weighted.
Event: (1) Set-up	10/8/2018 @ 3:00pm
Event: (2) Start Date	10/8/2018 @ 6:30pm
Event: (3) End	10/8/2018 @ 8:00pm
Event: (4) Breakdown	10/8/2018 @ 8:30pm
Event: Estimated Participants	600
Event: Estimated Spectators	250
Event: Location	Harbor Park at Lake Baldwin Park by the Fountain area.
Event: Name	The Drag Race 5k Fun Run & Walk
Parade: Conducted	No
Parade: Animals	0
Parade: Closure	n/a
Parade: Marshalling	10/8/2018 @ 6:00pm
Parade: Dispersal	10/8/2018 @ 6:15pm
Parade: People	600
Parade: Total Units	850
Parade: Vehicles	2

Items Needed

-  **Driver's License or Other Photo ID**
 - ▶ Driver's Lic Pic.pdf
-  **Miscellaneous Documents**
 - ▶ Item Missing
-  **Site Plan / Route - 1**
 - ▶ FL13002TY Lake Baldwin Harbor 5k.pdf
-  **Site Plan / Route - 2**
 - ▶ Item Missing
-  **Street Closure Form**
 - ▶ Road Closures The Drag Race 5k 2018.xls
-  **501c3 Documentation**
 - ▶ Item Missing
-  **Insurance: General Liability**
 - ▶ Item Missing
-  **Insurance: Liquor Liability**
 - ▶ Item Missing

Fight For Air 5k Run/Walk 2013

Baldwin Park, Orlando, FL

KEY POINTS

START IS ON THE NORTH SIDE OF THE EASTBOUND ANNEX OF NEW BROAD STREET, FACING WEST. POINT IS 24 FEET 6 INCHES EAST OF EAST CROSSWALK AT THE NORTH TERMINAL END OF NEW BROAD STREET.

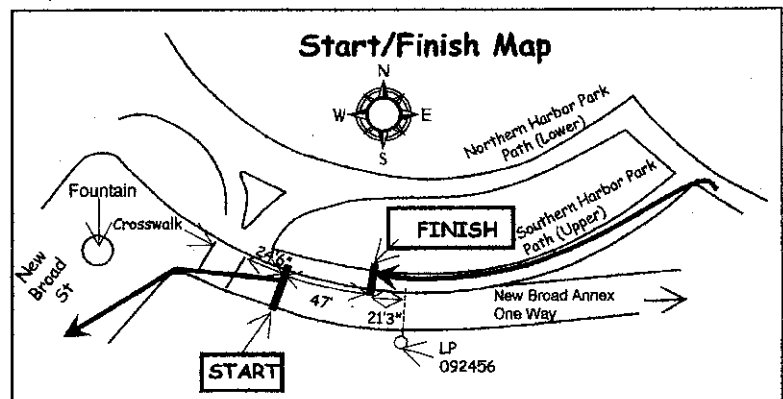
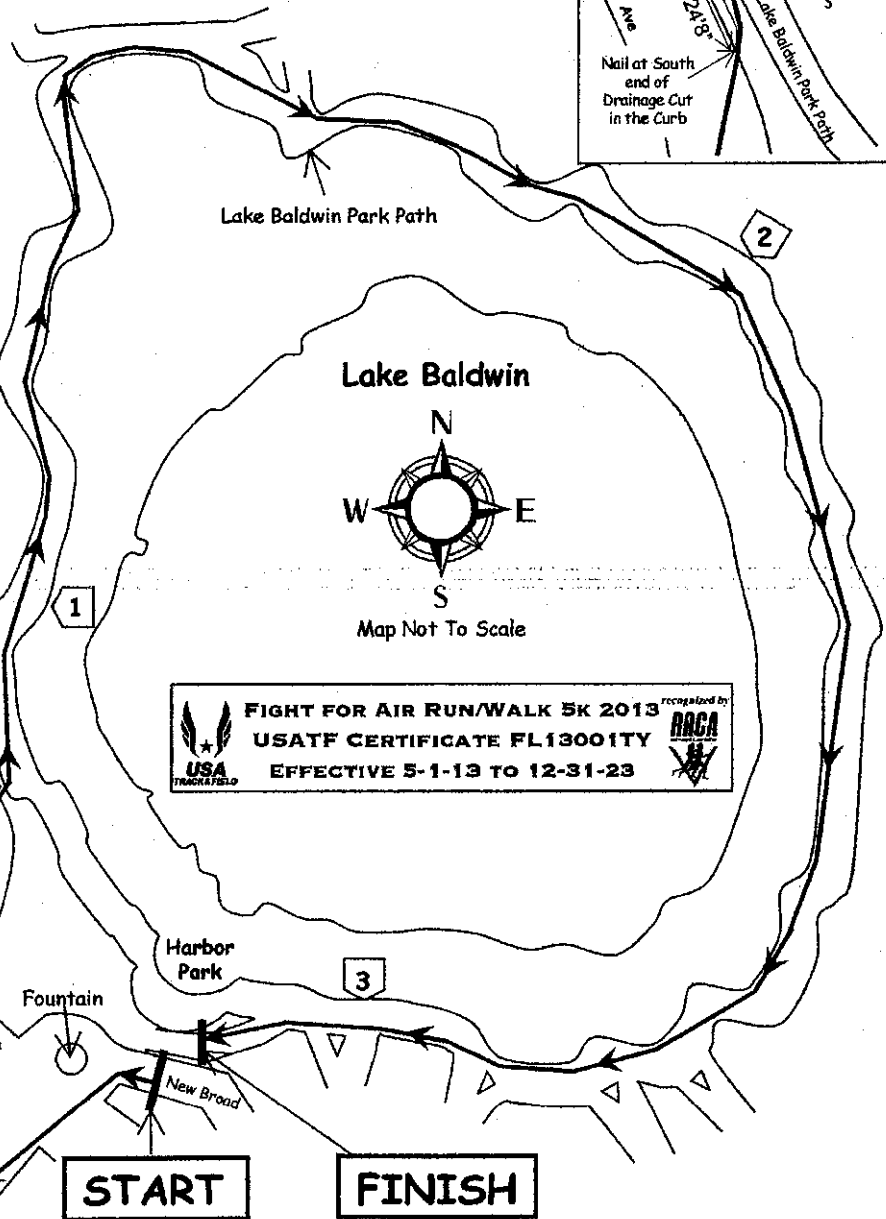
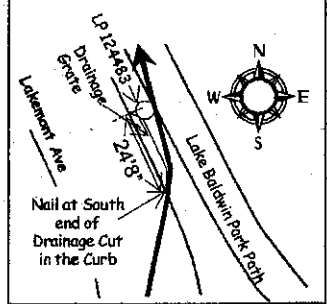
FINISH IS ON SOUTH SIDE OF THE SOUTHERN (UPPER) WALKING PATH OF HARBOR PARK LEADING TO NEW BROAD ST, FACING WEST. POINT IS 71 FEET 6 INCHES EAST OF EAST CROSSWALK AT THE NORTH TERMINAL END OF NEW BROAD STREET. POINT IS ALSO 21 FEET 3 INCHES WEST NORTHWEST OF LIGHT POLE 092456. NAIL IS ON NEW BROAD STREET, NEXT TO THE CURB.

TURN OFF STREET AND ON TO PATH IS ON THE NORTH SIDE OF LAKEMONT AVE, FACING NORTHWEST. POINT IS 24 FEET 8 INCHES SOUTHEAST OF LIGHTPOLE 124483, AT THE SOUTH END OF THE CURB CUT FOR DRAINAGE AT SAME LIGHT POLE. **1 MILE** IS ON LAKE BALDWIN PARK PATH, FACING NORTHWEST. POINT IS 29 FEET NORTH OF NORTH CROSSWALK AT ROUNDABOUT AT THE INTERSECTION OF LAKEMONT AVE/UPPER PARK ROAD.

2 MILE IS ON LAKE BALDWIN PARK PATH, FACING SOUTHEAST. POINT IS 5 FEET 8 INCHES SOUTH OF LIGHTPOLE 094959 OFF LINCROFT AVE.

3 MILE IS ON LAKE BALDWIN PARK PATH, FACING WEST. POINT IS IN THE MIDDLE OF THE EASTERN ENTRANCE SIDE OF THE PATH FROM LAKE BALDWIN LANE FROM THE INTERSECTION OF WELHAM STREET (NEW BROAD ST)/LAKE BALDWIN LANE. POINT IS ALSO 34 FEET 4 INCHES EAST OF GREEN AND TAN LAKE BALDWIN PARK SIGN IN MIDDLE OF BOTH SIDES OF THE ENTRANCE.

Turn off From Lakemont



Course Measured and Certified by
Toni Youngman
April 28, 2013
(407) 619-2797
toni@runzamok.net