


































-  Florida Turnpike
-  Interstate 4
-  Toll Road
-  Major Roads
-  Public Roads
-  Gated Roads
-  Road Under Construction
-  Proposed Road
-  US Road
-  State Road
-  County Road
-  One Way
-  Brick Road
-  Proposed SunRail
-  Block Line
-  Lot Line
-  Residential
-  Agriculture
-  Commercial/Institutional
-  Governmental/Institutional/Misc
-  Commercial/Industrial Vacant Land
-  Hydro
-  Waste Land
-  Agricultural Curtilage
-  County Boundary
-  Parks
-  Golf Course
-  Lakes and Rivers
-  Block Number
-  Lot Number
-  Parcel Number
-  Parcel Address
-  Parcel Dimension

