



Home » Special Event Permits - 18A » Applications » Active Application » **Application Overview**

Application Overview

OVERVIEW

18A - Special Events Permit

View # 1191

ID # SPEC9595931

Jul 3, 2017
(start date)

41d 3h
(time elapsed)

N/A
(allowed time)

N/A
(time remaining)

☒ Pre - Warning ☒ Over - Warning ← Based on Calendar Days

☒ Print Overview ☒ PDF ☒ Hide Information ☒ Contact Information

Client	Permit	Fees	Rcpt
name Caitlyn Beersdorf physical address 150 W. Michigan St. Orlando, FL 32806 mailing address 150 W. Michigan St. Orlando, FL 32806 phone (407) 650-0774 x1730 mobile (727) 455-9046 email caitlynb@unitedagainstopoverty.org Organization: Sponsor United Against Poverty Orlando Organization: Type Not for Profit Organization: Phone 407-650-0774 Organization: Head Eric Gray, Executive Director Organization: Address 150 W. Michigan St. Organization: Billing 150 W. Michigan St. Organization: 501 (c)(3) Yes Organization: Federal Tax ID# 11-3697936	start date Feb 17, 2018 end date ▶ Expires: No Standard End Date ▶ Renewal: None Council District 3 Describe Event The 5th Annual Quack Attack on Poverty 5K benefiting United Against Poverty Orlando. Participants of all ages will race through an exciting 3.1 mile course in Baldwin Park featuring bubble, squirt gun, and quack zones...all while wearing an inflatable duck-shaped pool float around their waist. Details: Aerials No Details: Aerials Type None Details: Alcohol Served No Details: Alcohol Type None Details: City Park Yes Details: City Park Facility Harbor Park Details: Clean-up street/sidewalk More than 100 Up Orlando staff and volunteers will diligently clean up immediately after the event, leaving it better than before the event! Details: Clean-up Trash Up Orlando staff and volunteers will replace can liners and haul away trash on our box truck to be disposed of at our facility's dumpster. Details: Closure Yes Details: Street Closure New Broad Street from Lake Harbor Park to Common Way) & Common Way (between New Broad Street and Lakemont Avenue) & Lakemont Avenue (from Common Way to Lake Baldwin Trail).	✕ Closures: Not for Profit \$ 200.00 ✕ Processing Fee: 501+ (no alcohol) \$ 200.00 ▶ total fees \$ 400.00 There have been no payments. ▶ amount due \$ 400.00 <i>C-8/2017</i>	

Details: Entrance Fee	No
Details: Entrance Fee Type	There is no entrance fee to observe and spectate. Runners/walkers/joggers will pay registration to participate in the 5K. All funds benefit United Against Poverty Orlando.
Details: Food Service	Yes
Details: Food Type	We will not be selling food, but will be offering complimentary pre-race, post-race, and on-course refreshments for participants including water, Gatorade, granola bars, bananas, and other breakfast items.
Details: Pyrotechnics	Yes
Details: Pyrotechnics Type	None
Details: Signs or Banners	Yes
Details: Signs or Banners Type	standard staked yard signs for directional purposes & 15' banners for the start and finish line & a 6' sponsor and team thank you banner.
Details: Sound	Yes
Sound Details	DJ in the Upper Horseshoe of Harbor Park between 7a.m. and 9:30 a.m.
Details: Tent, Stage, Structure	Yes
Details: Tent/Stage/Structure Type	Approximately (10) 10x10' tents for teams & sponsors. Tents will be secured w/ weighted buckets. A small stage will be in the Upper Horseshoe for opening & closing ceremonies. All of the above will be rented & set up/torn down by a professional event company.
Event: (1) Set-up	2/17/2018 @ 4:00am
Event: (2) Start Date	2/17/2018 @ 7:00am
Event: (3) End	2/17/2018 @ 9:30am
Event: (4) Breakdown	2/17/2018 @ 11:00am
Event: Estimated Participants	1000
Event: Estimated Spectators	200
Event: Location	Harbor Park at Lake Baldwin and the Lake Baldwin running trail.
Event: Name	Quack Attack on Poverty 5K benefiting United Against Poverty Orlando
Parade: Conducted	No
Parade: Animals	0

Baldwin Park, Orlando, FL

KEY POINTS

START IS ON THE NORTH SIDE OF THE EASTBOUND ANNEX OF NEW BROAD STREET, FACING WEST. POINT IS 24 FEET 6 INCHES EAST OF EAST CROSSWALK AT THE NORTH TERMINAL END OF NEW BROAD STREET.

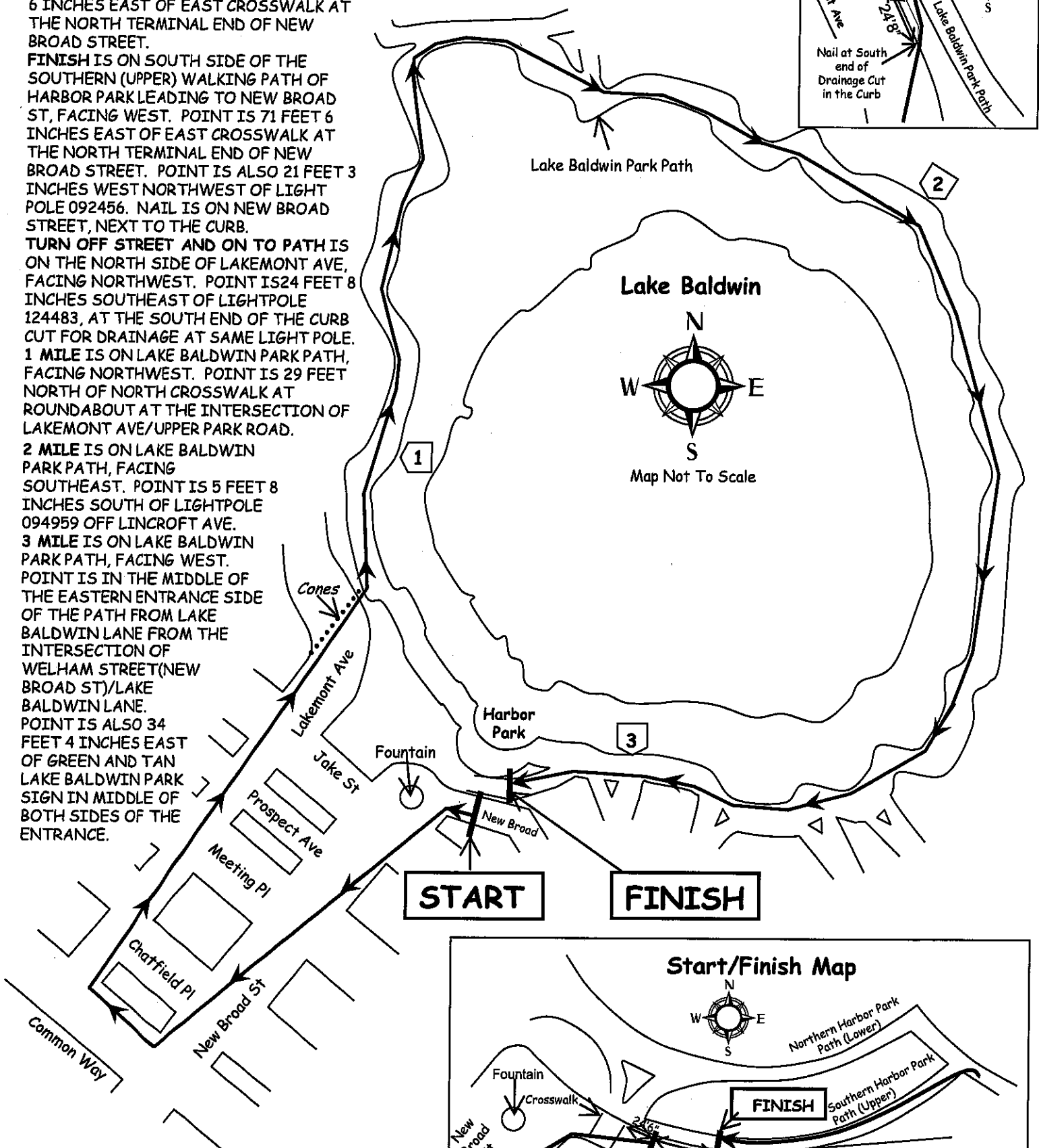
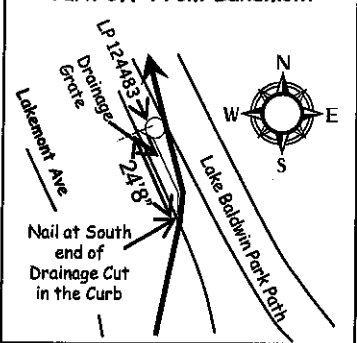
FINISH IS ON SOUTH SIDE OF THE SOUTHERN (UPPER) WALKING PATH OF HARBOR PARK LEADING TO NEW BROAD ST, FACING WEST. POINT IS 71 FEET 6 INCHES EAST OF EAST CROSSWALK AT THE NORTH TERMINAL END OF NEW BROAD STREET. POINT IS ALSO 21 FEET 3 INCHES WEST NORTHWEST OF LIGHT POLE 092456. NAIL IS ON NEW BROAD STREET, NEXT TO THE CURB.

TURN OFF STREET AND ON TO PATH IS ON THE NORTH SIDE OF LAKEMONT AVE, FACING NORTHWEST. POINT IS 24 FEET 8 INCHES SOUTHEAST OF LIGHTPOLE 124483, AT THE SOUTH END OF THE CURB CUT FOR DRAINAGE AT SAME LIGHT POLE. **1 MILE** IS ON LAKE BALDWIN PARK PATH, FACING NORTHWEST. POINT IS 29 FEET NORTH OF NORTH CROSSWALK AT ROUNDABOUT AT THE INTERSECTION OF LAKEMONT AVE/UPPER PARK ROAD.

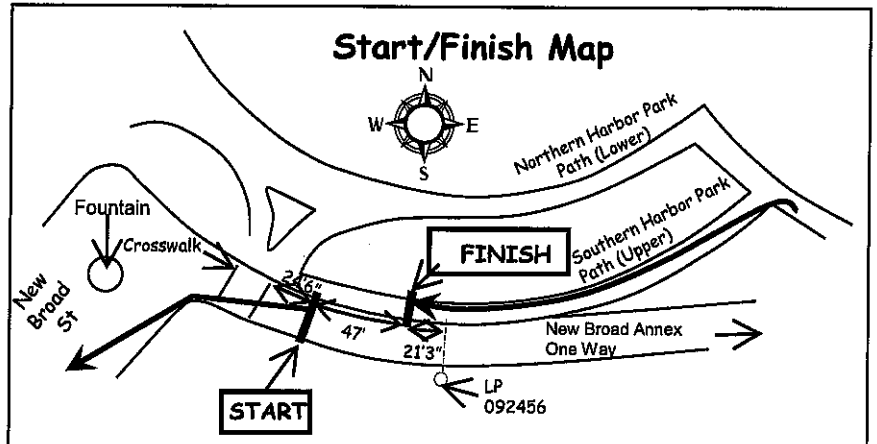
2 MILE IS ON LAKE BALDWIN PARK PATH, FACING SOUTHEAST. POINT IS 5 FEET 8 INCHES SOUTH OF LIGHTPOLE 094959 OFF LINCROFT AVE.

3 MILE IS ON LAKE BALDWIN PARK PATH, FACING WEST. POINT IS IN THE MIDDLE OF THE EASTERN ENTRANCE SIDE OF THE PATH FROM LAKE BALDWIN LANE FROM THE INTERSECTION OF WELHAM STREET (NEW BROAD ST)/LAKE BALDWIN LANE. POINT IS ALSO 34 FEET 4 INCHES EAST OF GREEN AND TAN LAKE BALDWIN PARK SIGN IN MIDDLE OF BOTH SIDES OF THE ENTRANCE.

Turn off From Lakemont

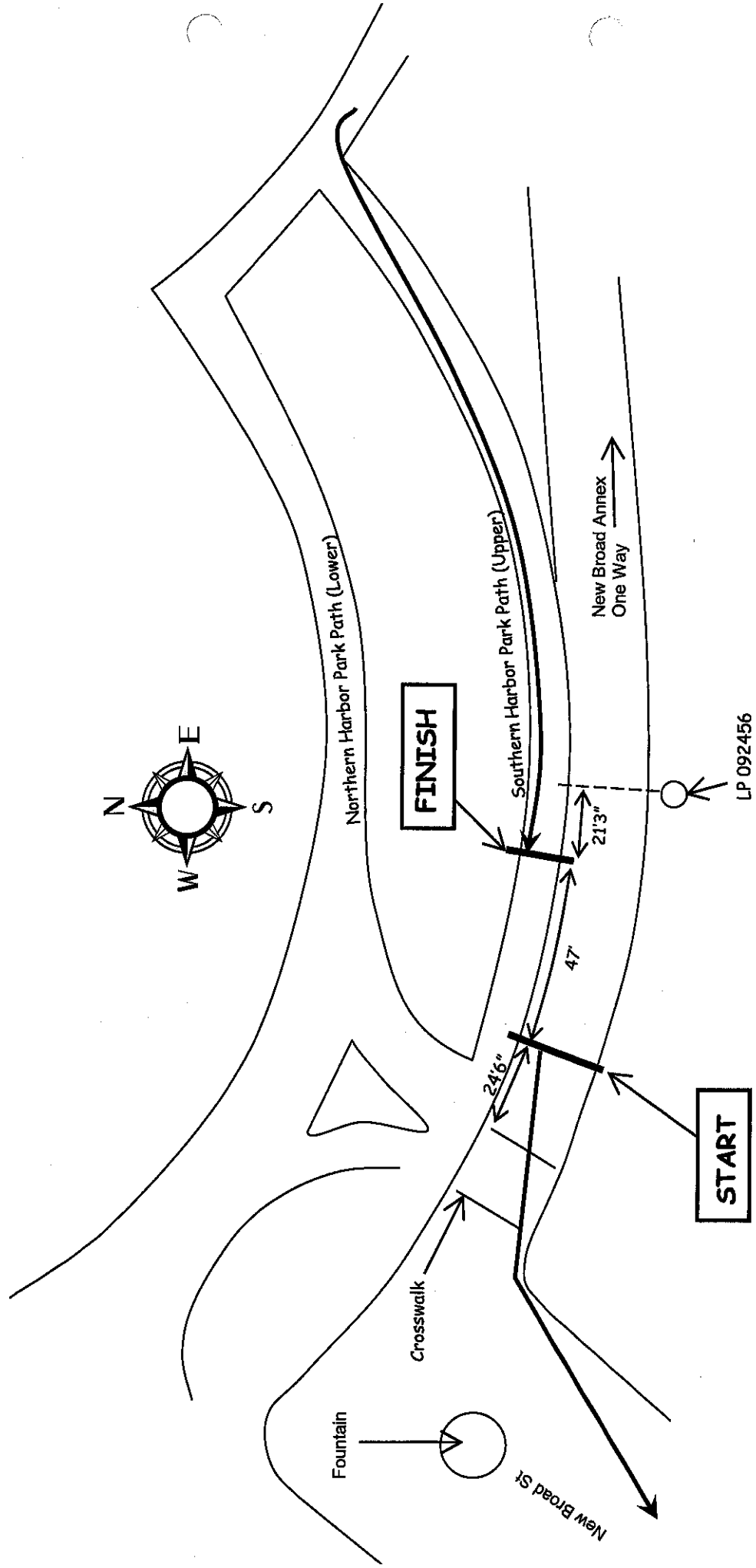


Start/Finish Map



Course Measured and Certified by
Toni Youngman
April 28, 2013
(407) 619-2797
toni@runzamok.net

Start/Finish Map



Turn off of Lakemont and onto Lake Baldwin Park Path

