




VERIFIED LEGAL DESCRIPTION FORM

(APPENDIX C)



The following legal description has been prepared by
Lowndes, Drosdick, Doster, Kantor & Reed, P.A.

and submitted to the City Planning Bureau for verification.


Signature

9/26/17
Date

This description has been
reviewed by the Bureau of
Engineering and is acceptable
based on a comparison with:

THE RECORD PLAT,
OR. CO. DEED BOOK (2)
AND CALCULATIONS.

By  Date 10-23-2017

Application Request (Office Use Only)

File No.

GMP2017-10015
GMP2017-10016
ZON2017-10008

Legal Description Including Acreage (To be typed by Applicant):

107 HILLCREST STREET
FOR
COALITION FOR THE HOMELESS OF CENTRAL FLORIDA, INC.

LEGAL DESCRIPTION

LOTS 19, 20 AND 21, F.A. LEWTER'S ADD. TO ORLANDO, ACCORDING TO THE PLAT THEREOF AS
RECORDED IN PLAT BOOK D, PAGE 92, PUBLIC RECORDS OF ORANGE COUNTY, FLORIDA.
LESS THOSE PORTIONS HERETO CONVEYED TO STATE OF FLORIDA, FOR USE AND BENEFIT OF
THE STATE ROAD DEPARTMENT OF FLORIDA, AS RECORDED IN DEED BOOK 916, PAGE 389, DEED
BOOK 924, PAGE 628 AND O.R. BOOK 33, PAGE 317, ALL OF THE PUBLIC RECORDS OF
ORANGE COUNTY, FLORIDA.

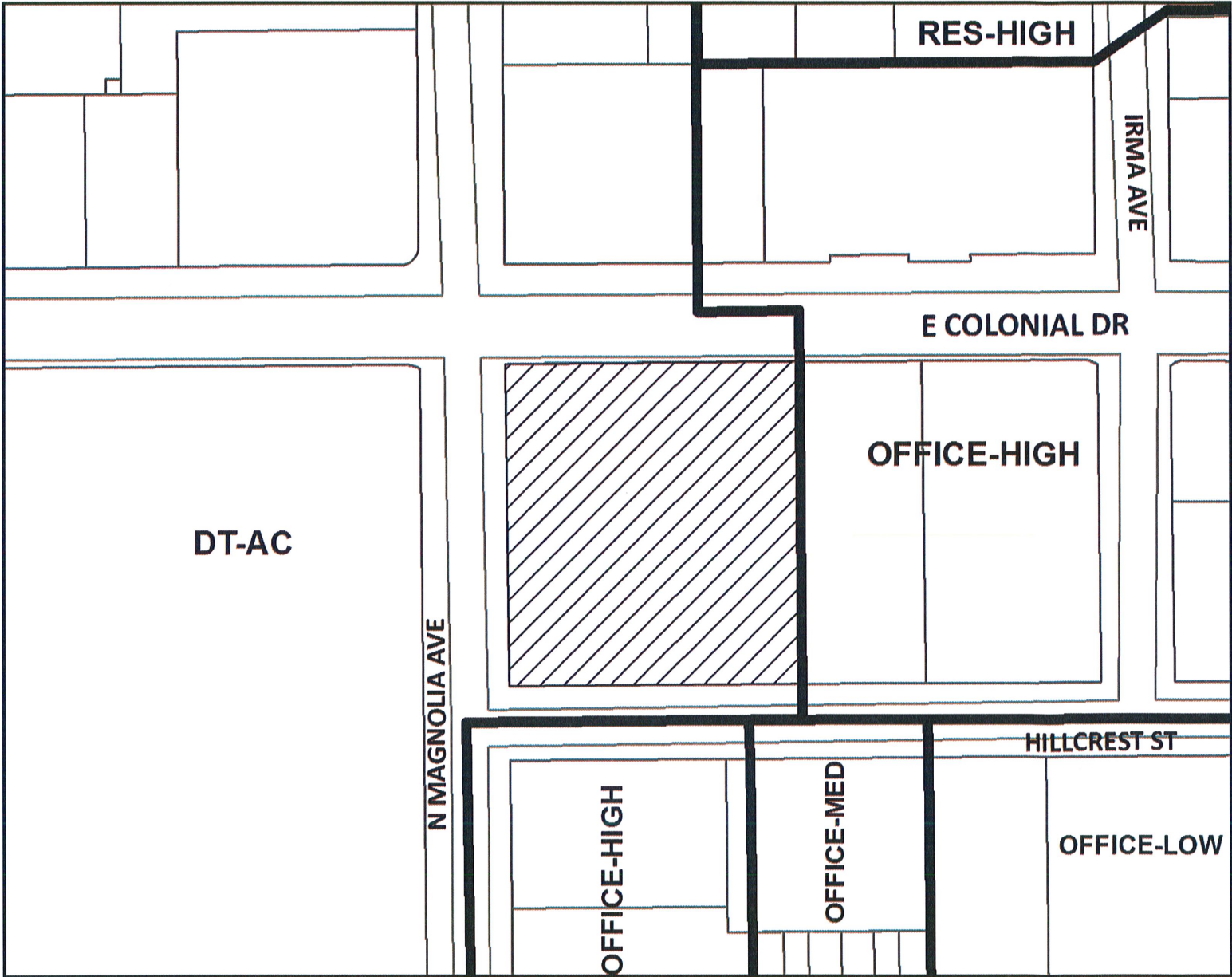
CONTAINS 1.42 ACRES, MORE OR LESS.

1 OF 1

tabbies

EXHIBIT

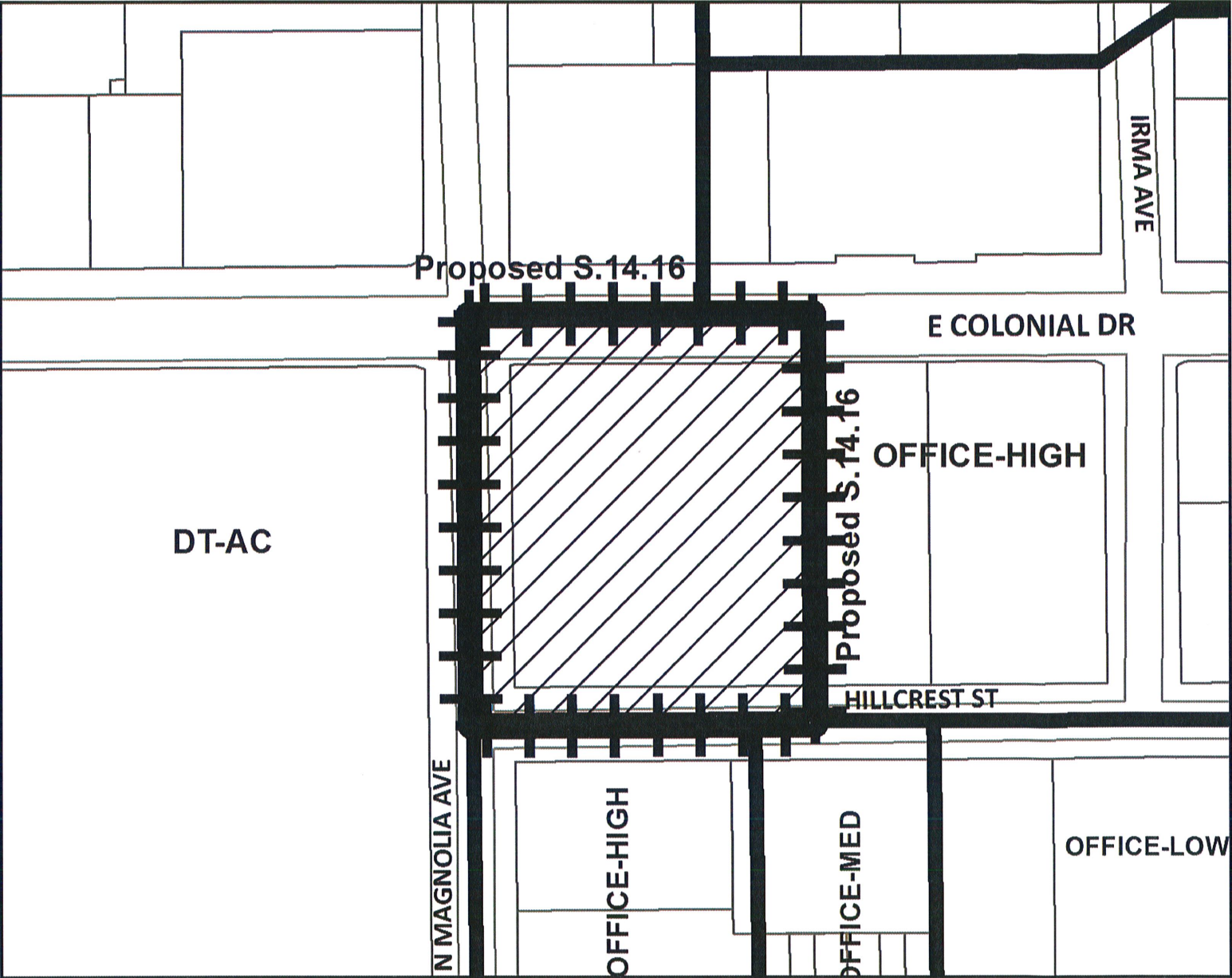
B



Future Land Use - Proposed GMP2017-10015



EXHIBIT
C



Future Land Use - Proposed GMP2017-10016

