



Home » Special Event Permits - 18A » Applications » Active Application » **Application Overview**

Application Overview

OVERVIEW **18A - Special Events Permit**

View # 5695 **ID # SPEC5797434**

May 25, 2016 (start date)	26d 8h (time elapsed)	N/A (allowed time)	N/A (time remaining)
-------------------------------------	---------------------------------	------------------------------	--------------------------------

Pre - Warning Over - Warning ← Based on Calendar Days

▶ [Print Overview](#) ▶ [Hide Information](#) ▶ [Contact Information](#)

Client	Permit	Fees	Rcpt
<p>name Douglas Heitman</p> <p>physical address 1013 Montana St Orlando, FL 32803</p> <p>mailing address 1013 Montana St Orlando, FL 32803</p> <p>phone (407) 808-7369</p> <p>fax (407) 897-3243</p> <p>mobile (407) 808-7369</p> <p>email doug@trackshack.com</p> <p>Organization: Sponsor Track Shack Events</p> <p>Organization: Type For Profit</p> <p>Organization: Phone 407-896-1160</p> <p>Organization: Head Jon Hughes</p> <p>Organization: Address 1013 Montana St Orlando, FL 32803</p> <p>Organization: Billing Michelle Maretti</p> <p>Organization: 501 (c)(3) No</p> <p>Organization: Federal Tax ID# 59-3098349</p>	<p>start date Dec 2, 2016</p> <p>end date</p> <p>▶ Expires: No Standard End Date</p> <p>▶ Renewal: None</p> <p>Council District</p> <p>Describe Event Half Marathon and 5k that start and finishes at Lake Eola with about 7000 runners in both races</p> <p>Details: Aerials No</p> <p>Details: Aerials Type None</p> <p>Details: Alcohol Served Yes</p> <p>Details: Alcohol Type Beer</p> <p>Details: City Park Yes</p> <p>Details: City Park Facility Lake Eola Park</p> <p>Details: Clean-up street/sidewalk All clean up will be preformed by Track Shack Events, Lake Eola staff, and volunteers.</p> <p>Details: Clean-up Trash All clean up will be preformed by Track Shack Events, Lake Eola staff, and volunteers.</p> <p>Details: Closure Yes</p> <p>Details: Street Closure Please see the attached forms.</p> <p>Details: Entrance Fee No</p> <p>Details: Entrance Fee Type None</p> <p>Details: Food Service Yes</p> <p>Details: Food Type Fruit, bagels, water, and replacement drink will be served. There will be no cooking on site.</p> <p>Details: Pyrotechnics No</p> <p>Details: Pyrotechnics Type</p>	<p><input checked="" type="checkbox"/> Processing Fee: 501+ (alcohol) \$ 500.00</p> <p><input checked="" type="checkbox"/> Closures: For Profit \$ 350.00</p> <p>▶ total fees \$ 850.00</p> <p>There have been no payments.</p> <p>▶ amount due \$ 850.00</p>	

Details: Signs or Banners	Yes
Details: Signs or Banners Type	Sponsor banners at teh start/finish lines and in the park.
Details: Sound	Yes
Sound Details	PA systems will be set up at the start/finish lines as well as in the park.
Details: Tent, Stage, Structure	Yes
Details: Tent/Stage/Structure Type	Tents will be set up in the park. Mostly 10X10 pop up tents. The largest will be a 20x20 tent. All tents will be weighted with buckets, nothing will be staked.
Event: (1) Set-up	12/2/2016 @ 10:00am
Event: (2) Start Date	12/3/2016 @ 7:00am
Event: (3) End	12/3/2016 @ 11:30am
Event: (4) Breakdown	12/3/2016 @ 2:00pm
Event: Estimated Participants	7000
Event: Estimated Spectators	1500
Event: Location	Lake Eola and surrounding roadways. Please see the attached maps
Event: Name	OUC Orlando Half Marathon and 5k
Parade: Conducted	No
Parade: Animals	
Parade: Closure	Pleas see the attached map
Parade: Marshalling	12/3/2016 @ 6:30am
Parade: Dispersal	12/3/2016 @ 7:00am
Parade: People	
Parade: Total Units	
Parade: Vehicles	

Items Needed

- i** Driver's License or Other Photo ID
 - Driver's License.pdf
- i** Miscellaneous Documents
 - Item Missing
- i** Site Plan / Route - 1
 - OUC 2016 Route.pdf
- i** Site Plan / Route - 2
 - Item Missing
- i** Street Closure Form
 - Item Missing
- i** 501c3 Documentation
 - Item Missing

OUC 5k 2015

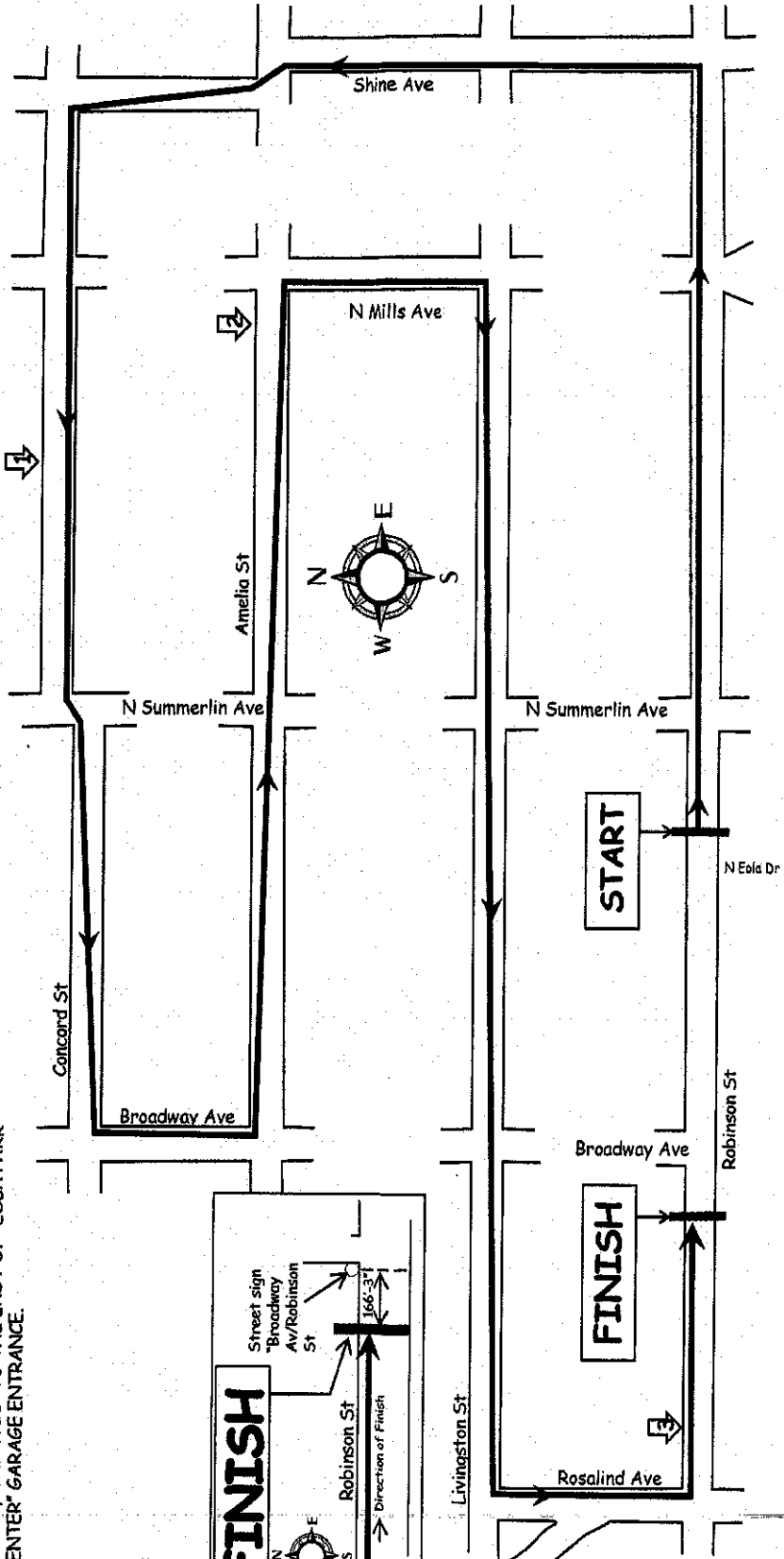
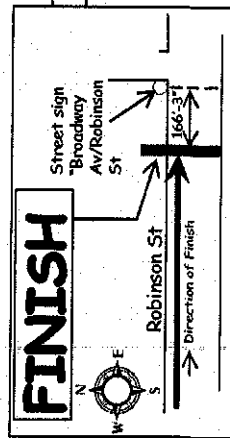
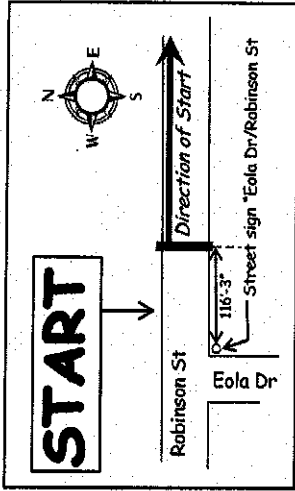
Orlando, FL

Measured 9-20-15 by
Tom Youngman, IAAF A, USATF Certifier
Tom Ward, IAAF B
Randy Youngman
tom@sunzencs.net
407-619-2797
Adjusted 11-21-15
Tom Ward



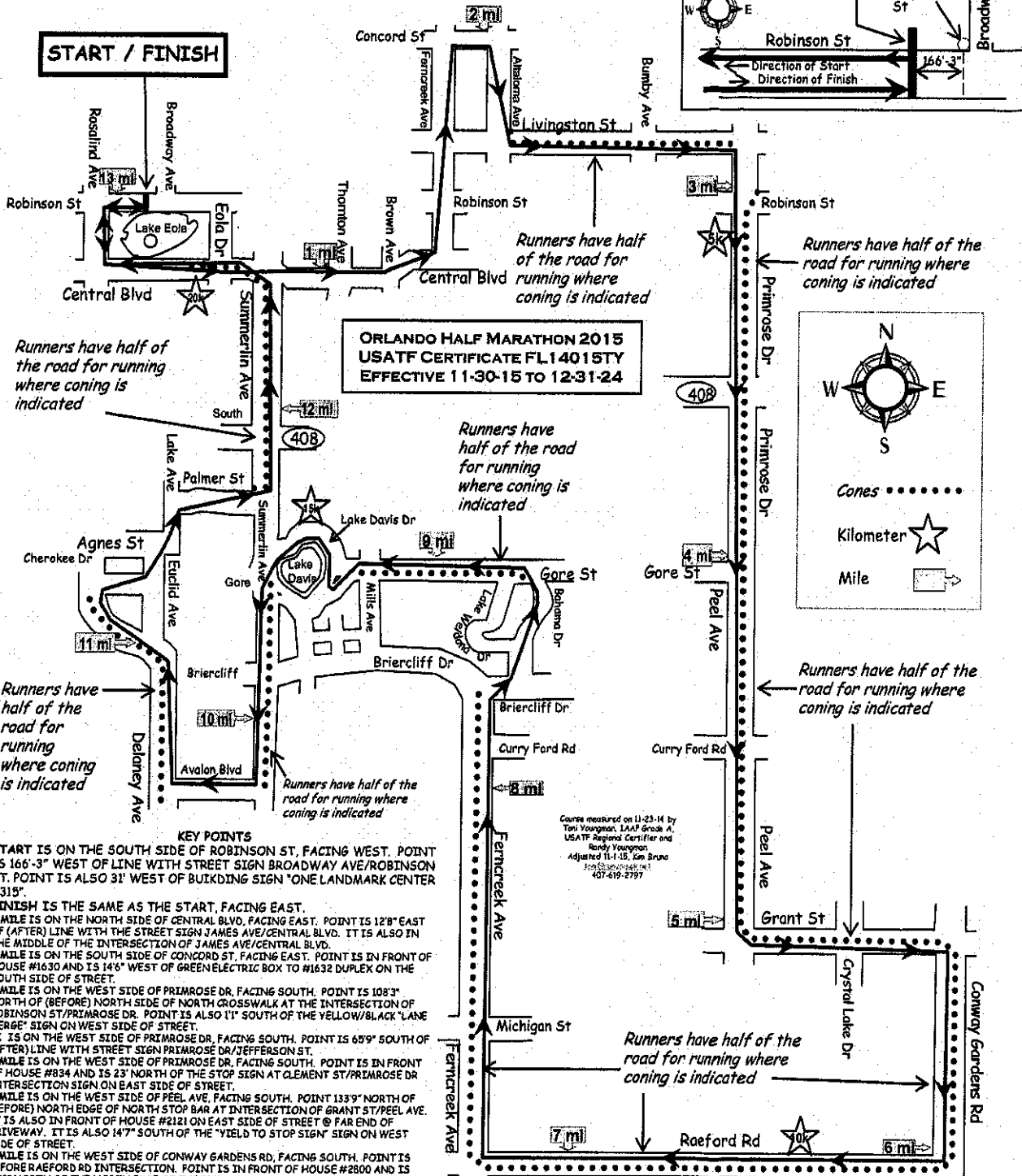
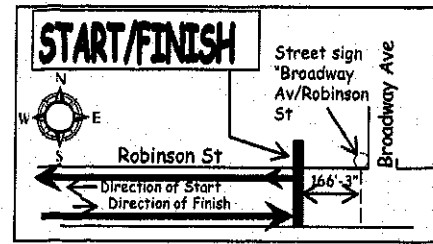
OUC 5K 2015
USATF CERTIFICATE FL15018TY
EFFECTIVE 11-22-15 TO 12-31-25

- START IS ON THE NORTH SIDE OF ROBINSON ST. FACING EAST. POINT IS 116' 3" EAST OF LINE WITH STREET SIGN EOLA DR./ROBINSON ST. POINT IS BETWEEN EOLA DR. AND SUMMERLIN AVE.
- FINISH IS ON THE NORTH SIDE OF ROBINSON ST. FACING EAST. POINT IS 166' 3" WEST OF LINE WITH STREET SIGN BROADWAY AVE./ROBINSON ST. POINT IS ALSO 42' 9" EAST OF (AFTER) BUILDING SIGN ONE LANDMARK CENTER-315"
- 1 MILE IS ON THE SOUTH SIDE OF CONCORD ST. FACING WEST. POINT IS 85' WEST OF (AFTER) LINE WITH STREET SIGN THORNTON AVE./CONCORD ST. POINT IS ALSO BETWEEN THORNTON AVE AND HYER.
- 2 MILE IS ON THE SOUTH SIDE OF AMELIA ST. FACING EAST. POINT IS 72 FEET WEST OF (BEFORE) WEST STOP BAR AT MILLS AVE./ AMELIA ST. INTERSECTION.
- 3 MILE IS ON THE NORTH SIDE OF ROBINSON ST. FACING EAST. POINT IS 9' 6" WEST OF (BEFORE) LP 052472. WHICH IS TO THE EAST OF "EOLA PARK CENTER" GARAGE ENTRANCE.



Orlando Half Marathon 2015

Orlando, FL



ORLANDO HALF MARATHON 2015
USATF CERTIFICATE FL14015TY
EFFECTIVE 11-30-15 TO 12-31-24

Course measured on 11-23-14 by
 Teri Youngman, LAAP Grade A
 USATF Regional Certifier and
 Randy Youngman
 Adjusted 11-11-15, Tom Bruno
 FAS/USATF/USAC cert
 407-619-2797

KEY POINTS

- START** IS ON THE SOUTH SIDE OF ROBINSON ST, FACING WEST. POINT IS 166'-3" WEST OF LINE WITH STREET SIGN BROADWAY AVE/ROBINSON ST. POINT IS ALSO 31' WEST OF BUILDING SIGN "ONE LANDMARK CENTER - 315".
- FINISH** IS THE SAME AS THE START, FACING EAST.
- 1 MILE IS ON THE NORTH SIDE OF CENTRAL BLVD, FACING EAST. POINT IS 128' EAST OF (AFTER) LINE WITH THE STREET SIGN JAMES AVE/CENTRAL BLVD. IT IS ALSO IN THE MIDDLE OF THE INTERSECTION OF JAMES AVE/CENTRAL BLVD.
 - 2 MILE IS ON THE SOUTH SIDE OF CONCORD ST, FACING EAST. POINT IS IN FRONT OF HOUSE #1630 AND IS 146' WEST OF GREEN ELECTRIC BOX TO #1632 DUPLEX ON THE SOUTH SIDE OF STREET.
 - 3 MILE IS ON THE WEST SIDE OF PRIMROSE DR, FACING SOUTH. POINT IS 108'3" NORTH OF (BEFORE) NORTH SIDE OF NORTH CROSSWALK AT THE INTERSECTION OF ROBINSON ST/PRIMROSE DR. POINT IS ALSO 11" SOUTH OF THE YELLOW/BLACK "LANE MERGE" SIGN ON WEST SIDE OF STREET.
 - 4 MILE IS ON THE WEST SIDE OF PRIMROSE DR, FACING SOUTH. POINT IS 659' SOUTH OF (AFTER) LINE WITH STREET SIGN PRIMROSE DR/ROBINSON ST.
 - 5 MILE IS ON THE WEST SIDE OF PRIMROSE DR, FACING SOUTH. POINT IS IN FRONT OF HOUSE #834 AND IS 23' NORTH OF THE STOP SIGN AT CLEMENT ST/PRIMROSE DR INTERSECTION SIGN ON EAST SIDE OF STREET.
 - 6 MILE IS ON THE WEST SIDE OF PEEL AVE, FACING SOUTH. POINT IS 133'9" NORTH OF (BEFORE) NORTH EDGE OF NORTH STOP BAR AT INTERSECTION OF GRANT ST/PEEL AVE. IT IS ALSO IN FRONT OF HOUSE #2121 ON EAST SIDE OF STREET @ FAR END OF DRIVEWAY. IT IS ALSO 147" SOUTH OF THE "YIELD TO STOP SIGN" SIGN ON WEST SIDE OF STREET.
 - 7 MILE IS ON THE WEST SIDE OF CONWAY GARDENS RD, FACING SOUTH. POINT IS BEFORE RAEFORD RD INTERSECTION. POINT IS IN FRONT OF HOUSE #2800 AND IS 22'9" NORTH OF THE NORTH EDGE OF THE BRICK MAILBOX.
 - 8 MILE IS ON THE NORTH SIDE OF RAEFORD RD, FACING WEST. POINT IS 51'8" WEST OF (AFTER) LINE WITH STREET SIGN GREENMOUNT RD/RAEFORD RD.
 - 9 MILE IS ON THE EAST SIDE OF FERRICREEK AVE, FACING NORTH. POINT IS BEFORE THE KALEY ST INTERSECTION AND IN FRONT OF KALEY ELEMENTARY SCHOOL. POINT IS ON THE EAST SIDE OF THE STREET AND IS 21'4" NORTH OF LP530783.
 - 10 MILE IS ON GORE ST (WEST BOUND LANE) FACING WEST. POINT IS BEFORE THE EMERALD ST INTERSECTION AND IS 59'6" EAST OF LP056424 ON NORTH SIDE OF STREET. POINT IS ALSO AT THE WEST EDGE OF HOUSE #1407 ON THE NORTH SIDE OF THE STREET.
 - 11 MILE IS ON LAKE DAVIS DR ON THE INSIDE CURVE OF ROAD FACING WEST AND BEFORE THE INTERSECTION WITH HYER AVE. POINT IS 26' EAST OF STORM DRAIN ON NORTH SIDE OF STREET AT INTERSECTION WITH HYER AVE. IT IS ALSO AT THE WEST EDGE OF HOUSE #1003 ON NORTH SIDE OF STREET.
 - 12 MILE IS ON SUMMERLIN AVE FACING SOUTH & ON THE WEST SIDE OF THE STREET. POINT IS 37' WEST OF FIRE HYDRANT FOUND ON WEST SIDE OF STREET AT INTERSECTION WITH RAEHN ST.
 - 13 MILE IS ON DELANEY AVE, JUST AFTER THE INTERSECTION WITH EUCLID ST. POINT IS 27'4" WEST OF LP127081 & IS IN FRONT OF HOUSE #1016 ON THE SOUTH SIDE OF THE STREET.
 - 20K IS ON THE EAST SIDE OF SUMMERLIN AVE, FACING NORTH. POINT IS EVEN WITH THE SOUTH EDGE OF STORM DRAIN ON EAST SIDE OF STREET BEFORE THE INTERSECTION WITH SOUTH STREET.
 - 13 MILE IS ON THE SOUTH SIDE OF ROBINSON ST, FACING EAST. POINT IS 113' WEST OF STOP SIGN TO 200 EOLA PARK CENTRE AND THIS STOP SIGN IS ON THE SOUTH SIDE OF THE STREET TO PARKING LOT ENTRY/EXIT.

13.1 ORLANDO HALF MARATHON

Half
Start Line
Roadway Ave.
Bucket Truck

Medals

Publix Water
Gatorade

Robinson St

Hillman Ave.

Publix Refreshments
Oranges and Bananas
Carb
Towel Distribution
from Florida Dairy Farmers
Stadium Cups


Cathcart Ave.

To 5K General

5K Start Line

Half & 5K
Finish Line

<p>Port/Potty: 1M Tables Space Tent Medical</p> <p>Site maps subject to change</p>	<p>Saturday, December 5, 2015 Lake Eola, Downtown Orlando 7:30 AM Half Marathon Start 7:40 AM 5K Start 7:45 - 11:00 AM Post-Event Party presented by Michelob Ultra 8:30 - 10:30 AM Quinn Shaw Band 8:30 AM 5K Awards 10:00 AM Half Marathon Awards 11:00 AM Baggage Claim Closed</p>
--	---



- Publix Refreshments
- Oranges and Bananas
- Carb
- Towel Distribution from Florida Dairy Farmers
- Stadium Cups
- Cathcart Ave.
- To 5K General
- 5K Start Line
- Stadium
- Publix Water
- Gatorade
- Medals
- Robinson St
- Hillman Ave.
- Florida Hospital
- Gellie's
- Massage
- Port/Potty: 1M
- Tables
- Space
- Tent
- Medical
- Site maps subject to change
- 7:30 AM Half Marathon Start
- 7:40 AM 5K Start
- 7:45 - 11:00 AM Post-Event Party presented by Michelob Ultra
- 8:30 - 10:30 AM Quinn Shaw Band
- 8:30 AM 5K Awards
- 10:00 AM Half Marathon Awards
- 11:00 AM Baggage Claim Closed
- Stage/Awards
- Eola Dr. South
- Eola Dr. North
- Runners Club
- Gen. J.L. Walkers
- Winter Garden
- Hunter's Creek
- Orlando
- GOTR Eola / Washington
- Michelob Ultra
- Volunteer / Sponsor Parking (Pass required)
- Florida Dairy Farmers Fridge Truck
- Hunter Vision
- Orange Theory
- Conquerant House
- Volunteer / Sponsor Parking (Pass required)
- Florida Dairy Farmers Fridge Truck
- Hunter Vision
- Orange Theory
- Conquerant House
- Publix Refreshments
- Oranges and Bananas
- Carb
- Towel Distribution from Florida Dairy Farmers
- Stadium Cups
- Cathcart Ave.
- To 5K General
- 5K Start Line
- Stadium
- Publix Water
- Gatorade
- Medals
- Robinson St
- Hillman Ave.
- Florida Hospital
- Gellie's
- Massage
- Port/Potty: 1M
- Tables
- Space
- Tent
- Medical
- Site maps subject to change
- 7:30 AM Half Marathon Start
- 7:40 AM 5K Start
- 7:45 - 11:00 AM Post-Event Party presented by Michelob Ultra
- 8:30 - 10:30 AM Quinn Shaw Band
- 8:30 AM 5K Awards
- 10:00 AM Half Marathon Awards
- 11:00 AM Baggage Claim Closed
- Stage/Awards
- Eola Dr. South
- Eola Dr. North
- Runners Club
- Gen. J.L. Walkers
- Winter Garden
- Hunter's Creek
- Orlando
- GOTR Eola / Washington
- Michelob Ultra
- Volunteer / Sponsor Parking (Pass required)
- Florida Dairy Farmers Fridge Truck
- Hunter Vision
- Orange Theory
- Conquerant House