




VERIFIED LEGAL DESCRIPTION FORM

(APPENDIX C)



The following legal description has been prepared by James R. Shannon/Shannon Surveying and submitted to the City Planning Bureau for verification.

Signature 

Date 6-28-2016

"This description has been reviewed by the Bureau of Engineering and is acceptable based on a comparison with:

SHANNON D/S OF 1-27-16,
OR. Co. P.A. RECORDS, RAN
TRAVERSE & CLOSURE.
By R. J. [Signature] Date 7-25-2016

Application Request (Office Use Only)

File No. ANX2016-00008
GUP2016-00011
ZON2016-00012

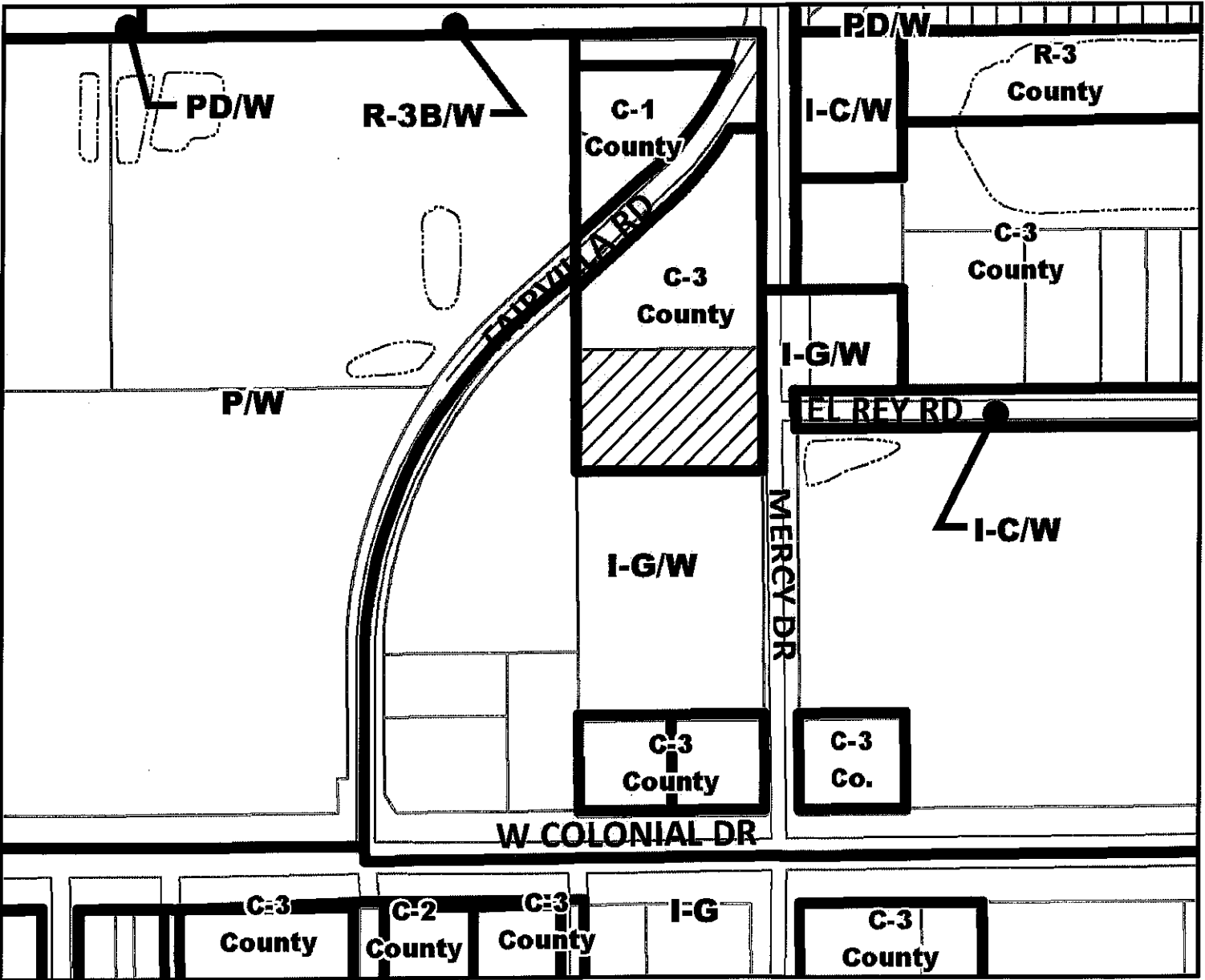
Legal Description Including Acreage (To be typed by Applicant):

From the Southeast corner of the Southwest 1/4 of the Southeast 1/4 of Section 20, Township 22 South, Range 29 East, Orange County, Florida, run thence North 89°55'20" West along the South boundary of said Section 20 a distance of 30.00 feet; run thence North 00°03'21" East along the Westerly right-of-way line of Mercy Drive, a distance of 613.23 feet to the point of beginning; from said point of beginning run thence North 89°44'56" West and parallel to the Northerly right-of-way line of State Road No. 50 a distance of 300 feet more or less to the West line of the East 1/4 of the Southwest 1/4 of the Southeast 1/4 of said Section 20; run thence North on the West line of the East 1/4 of the Southwest 1/4 of the Southeast 1/4 of said Section 20 a distance of 193 feet, run thence South 89°44'56" East 300 feet more or less to the West right-of-way line of Mercy Drive; run thence South 00°03'21" West on the Westerly right-of-way line of Mercy Drive a distance of 193 feet, more or less, to the point of beginning.

Containing 1.329 Acres, more or less.

1 OF 1

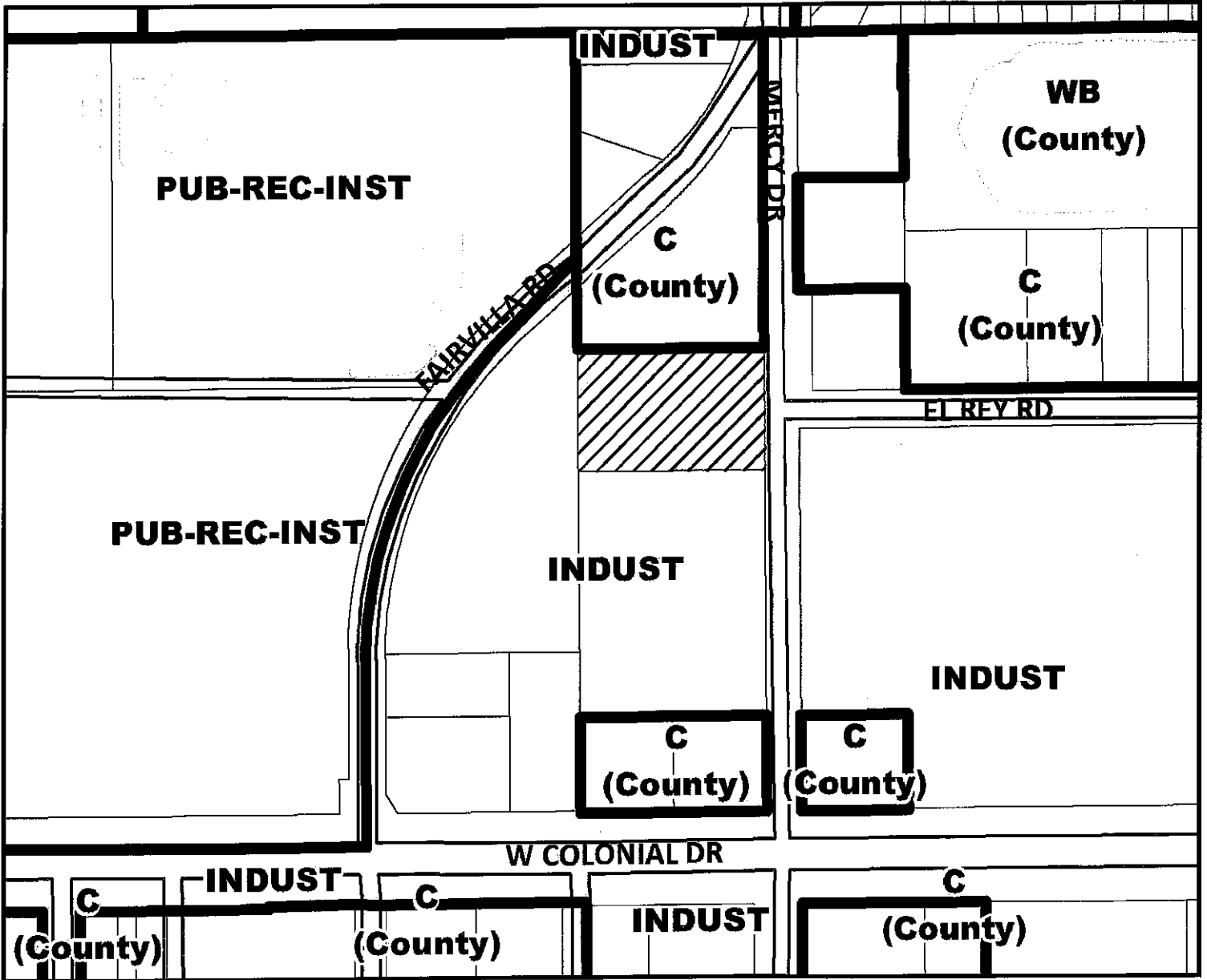
EXHIBIT
tabbies
B



ANX2016-00008



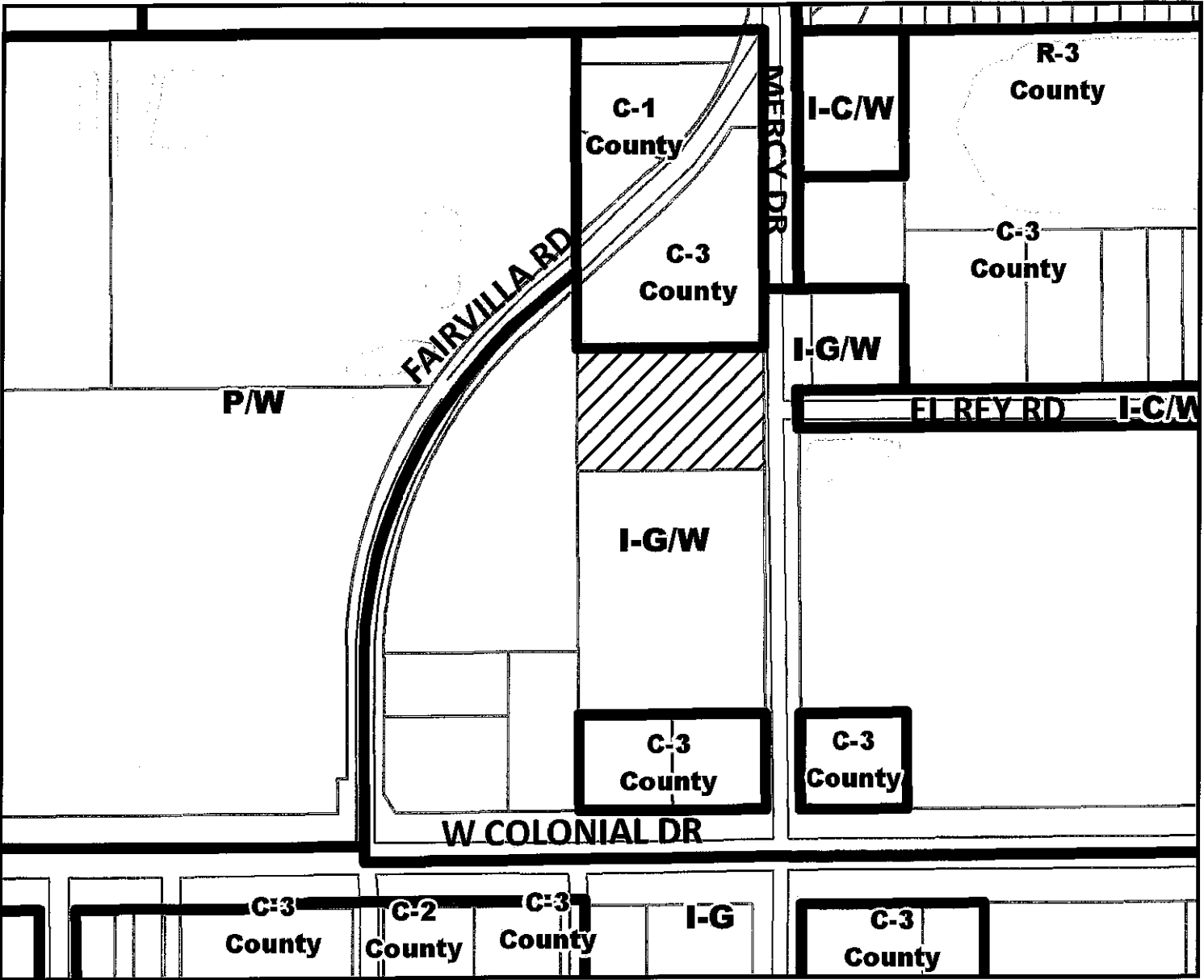
EXHIBIT
tabbies
C



Future Land Use - Proposed GMP2016-00011



EXHIBIT
D



Zoning - Proposed ZON2016-00012

