



EXHIBIT

tabbles

A

VERIFIED LEGAL DESCRIPTION FORM

MUNICIPAL PLANNING BOARD

The following legal description has been prepared by Joseph Williamson PLS, Vision Land Service LLC for Applicant and submitted to the City Planning Bureau for verification.

Signature *Joseph Williamson*
Date 5-21-14

"This description has been reviewed by the Bureau of Engineering and is acceptable based on a comparison with:

VLS SURVEY OF 4/28/14,
RAW TRAVERSE
AND CLOSURE.
By *[Signature]* Date 6-11-2014

Application Request (Office Use Only):

File No. ANX2014-00005

Legal Description Including Acreage (To be Typed By Applicant):

Surveyor's Description:

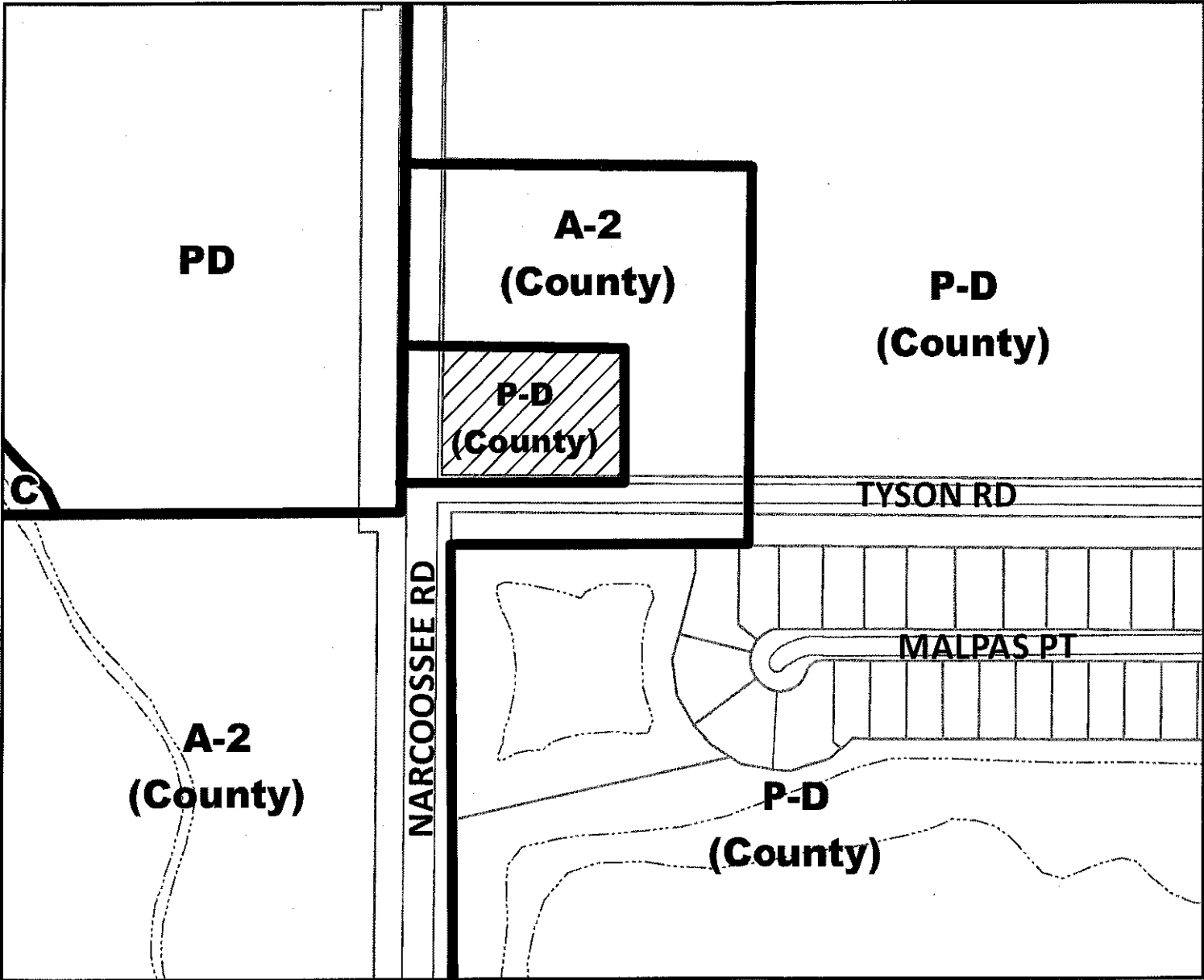
The South 260 feet of the West 333 feet of the Southwest ¼ of the Southwest ¼ of Section 20, Township 24 South, Range 31 East, Orange County, Florida, LESS the West 33 feet and the South 60 feet for road rights-of-way being more particularly described as follows:

Commence at the Southwest corner of Section 20, Township 24 South, Range 31 East; Thence run N 00°20'50" E 60.00 feet along the West line of said Section 20; Thence run S 89°29'59" E, 33.00 feet, parallel with the South line of said Section 20 to the Point of Beginning also being the point of intersection of the North right-of-way of Tyson Road (60.00 feet right-of-way) and the East right-of-way of State Road No. 15 (Narcoossee Road) (right-of-way width varies); Thence run along said North right-of-way line S 89°29'59" E, 300.00 feet to the East line of the West 333 feet of the Southwest ¼ of the Southwest ¼ of said Section 20; Thence run N 00°20'50" E, 200.00 feet along said East line of West 333 feet to the North line of the South 260 feet of the Southwest ¼ of the Southwest ¼ of said Section 20; Thence run N 89°29'59" W, 300.00 feet to the East right-of-way of said State Road No. 15; Thence run S 00°20'50" W, 200 feet along said East right-of-way line to the Point of Beginning.

Containing 60,000 square feet or 1.38 acres more or less.

1 OF 1

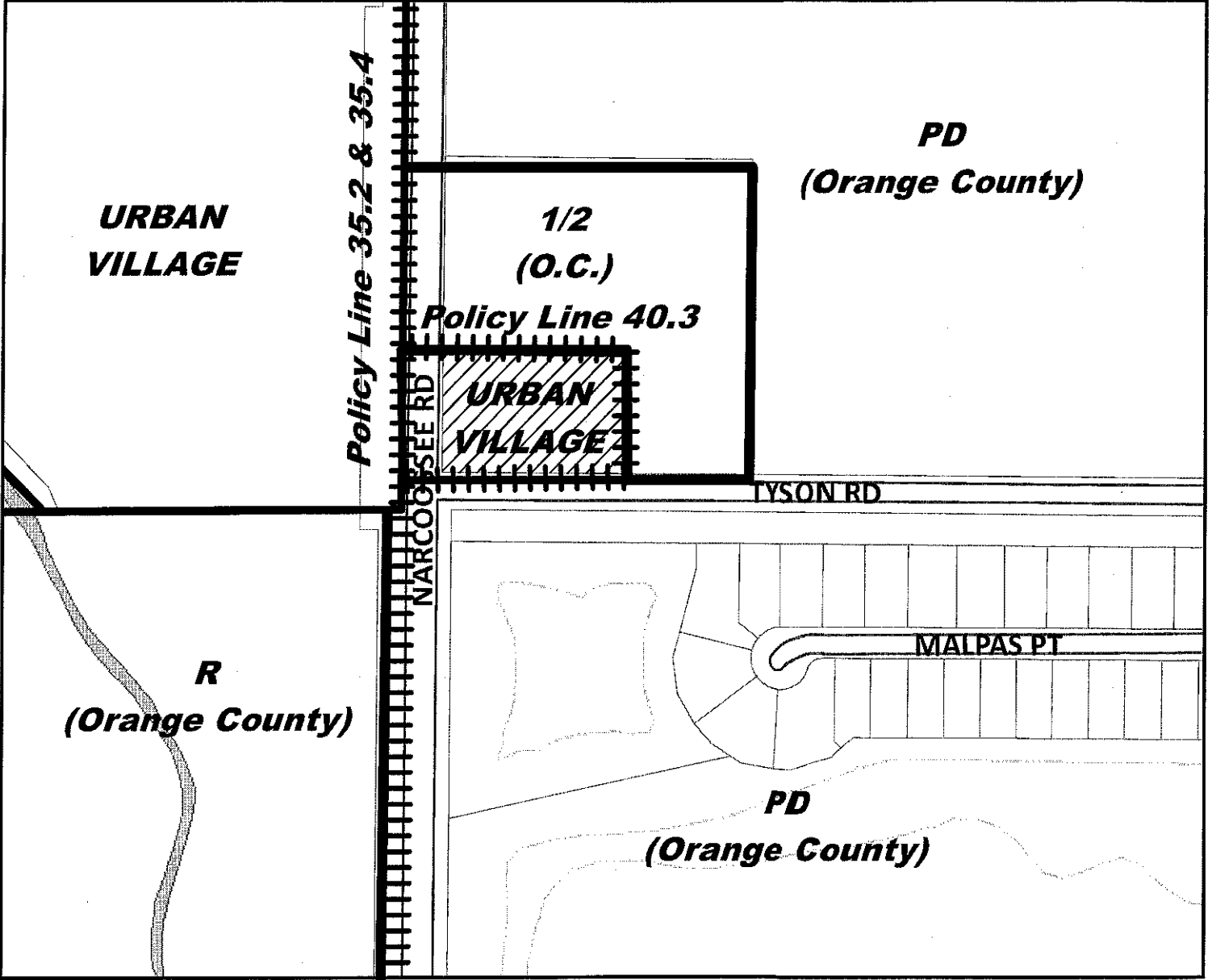
EXHIBIT
tabbles
B



ANX2014-00005

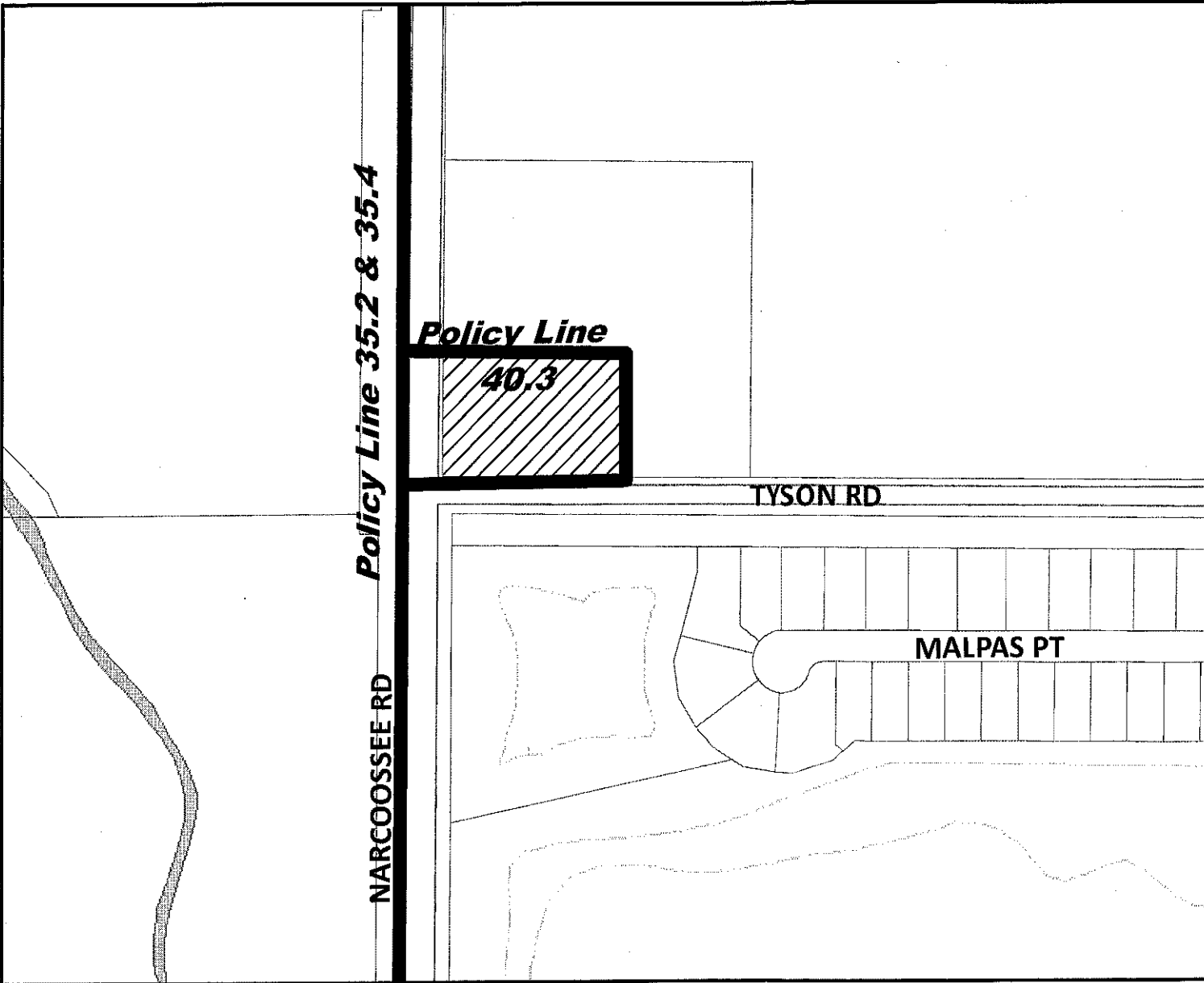



EXHIBIT
c



Future Land Use - Proposed GMP2014-00009





Future Land Use - Proposed GMP2014-00010

