

Application Overview

Jun 18, 2014
(start date)

7d 7h
(time elapsed)

N/A
(allowed time)

N/A
(time remaining)

OVERVIEW 18A - Special Events Permit

View # 3954

ID # SPEC7254855

Pre - Warning Over - Warning Based on Calendar Days

Amount Due: 400.00

| Client | Permit | Fees |
|---|---|---|
| name Kayla Jones | start date Sep 21, 2014 | Closures: Not for Profit \$ 200.00 |
| physical address 1030 N. Orange Ave. Ste. 105 Orlando, FL 32801 | end date | Processing Fee: 501+ (no alcohol) \$ 200.00 |
| mailing address 1030 N. Orange Ave. Ste. 105 Orlando, FL 32801 | Expires: No Standard End Date | total fees \$ 400.00 |
| phone (407) 206-0957 x110 | Renewal: None | There have been no payments. |
| fax (407) 581-0434 | Council District 1 | amount due \$ 400.00 |
| mobile (813) 716-7783 | Describe Event Ride-4-Ronald is an annual cycling event benefiting Ronald McDonald House Charities of Central Florida. Ride-4-Ronald welcomes enthusiast level cyclists for the 30, 60, and 100 mile routes and novice riders for the 10 mile route. Cyclists will depart from Crescent Park in Laureate Park in Lake Nona and will also return to the finish line there. The 30, 60, and 100 mile routes depart at 7:30 am and the novice 10 mile ride departs at 8:30 am. Cyclists return at their own pace. | |
| email kjones@rmhccf.org | | |
| Organization: Sponsor Ronald McDonald House Charities | | |
| Organization: Type Not for Profit | | |
| Organization: Phone 407-206-0957 | | |
| Organization: Head Lou Ann Devoogd | | |
| Organization: Address 1030 N. Orange Ave. Ste. 105 | | |
| Organization: Billing Barbara Gehrmann | | |
| Organization: 501 (c)(3) Yes | | |
| Organization: Federal Tax ID# 59-3211250 | | |
| | Details: Aerials No | |
| | Details: Aerials Type | |
| | Details: Alcohol Served No | |
| | Details: Alcohol Type None | |
| | Details: City Park No | |
| | Details: City Park Facility | |
| | Details: Clean-up street/sidewalk RMHCCF staff and volunteers | |
| | Details: Clean-up Trash RMHCCF staff and volunteers | |
| | Details: Closure Yes | |
| | Details: Street Closure Walcott Avenue - From Tavistock Lakes Blvd. to Laureate Blvd. Upper Perse Circle - See attached Lower Perse Circle - See attached | |
| | Details: Entrance Fee Yes | |

| | |
|------------------------------------|--|
| Details: Entrance Fee Type | There is not an "admission" fee to the event site but all riders wishing to participate in the ride must pay the \$100 registration fee. There is no charge for spectators. |
| Details: Food Service | Yes |
| Details: Food Type | Light breakfast food will be provided in the morning before cyclists depart. Olive Garden is catering lunch for when cyclists return. Healthy snacks and beverages will be provided all day at the event site and at the cyclist rest stops. |
| Details: Pyrotechnics | No |
| Details: Pyrotechnics Type | |
| Details: Signs or Banners | Yes |
| Details: Signs or Banners Type | Route maps, sponsor recognition signage, directional signage, etc. |
| Details: Sound | Yes |
| Sound Details | There will be a DJ providing amplified sound with music and announcements for the entire day. |
| Details: Tent, Stage, Structure | Yes |
| Details: Tent/Stage/Structure Type | Tents will be used for food distribution, high-level sponsors, event registration, bike SAG, cyclist massages, etc. A stage will be set up for the DJ and announcements being made from the stage. |
| Event: (1) Set-up | 9/21/2014 @ 4:00am |
| Event: (2) Start Date | 9/21/2014 @ 6:00am |
| Event: (3) End | 9/21/2014 @ 4:00pm |
| Event: (4) Breakdown | 9/21/2014 @ 5:00pm |
| Event: Estimated Participants | 900 |
| Event: Estimated Spectators | 200 |
| Event: Location | Crescent Park at Laureate Park in Lake Nona - 8374 Upper Perse Circle, Orlando FL 32827 |
| Event: Name | Ride-4-Ronald |
| Parade: Conducted | No |
| Parade: Animals | |
| Parade: Closure | |
| Parade: Dispersal | @ |
| Parade: Marshalling | @ |
| Parade: People | |
| Parade: Total Units | |

Parade: Vehicles

Items Needed

Driver's License or Other Photo ID

▸ [Kayla Jones Drivers License.pdf](#)

Miscellaneous Documents

▸ [Ride-4-Ronald Sponsorship Brochure.pdf](#)

Site Plan / Route - 1

▸ [Ride-4-Ronald_100-Mile_Route_2014.pdf](#)

Site Plan / Route - 2

▸ [Ride-4-Ronald_60-Mile_Route_2014.pdf](#)

Street Closure Form

▸ [18A STREET CLOSURE FORM.xls](#)

501c3 Documentation

▸ [IRS 501\(c\)\(3\) letter.pdf](#)

Insurance Documents

▸ Item Missing

Liquor License

▸ Item Missing

Park Contract Documents

▸ Item Missing

1 Screen Application

▸ 09/21/14 (Started) ▸ 06/25/14 (Completed)

[\(edit\)](#)

-87d 8h

Status History

| status | date |
|----------|-------------------|
| Ready | 09/21/14 12:00 AM |
| Approved | 06/25/14 03:15 PM |

user

Step Started

Sharon Grimes

▸ Additional documents

[Sharon Grimes](#) on Jun 25, 2014

Please see attached documents for more maps and supporting documents.

Documents

▸ [10 mile route](#)
▸ [30 mile route](#)
▸ [Street closure locations](#)
▸ [2014 OPD Locations](#)
▸ [2014 OCSO Locations](#)

Last updated on Jun 25, 2014 by [Sharon Grimes](#)

2 Payment Due

▸ 06/18/14 (Started) ▸ Ready

[\(edit\)](#)

7d 7h

Status History

| status | date |
|--------|-------------------|
| Ready | 06/18/14 08:28 AM |

user


Step Started

There are no notes for this step.

Ride-4-Ronald 2014 Street Closures

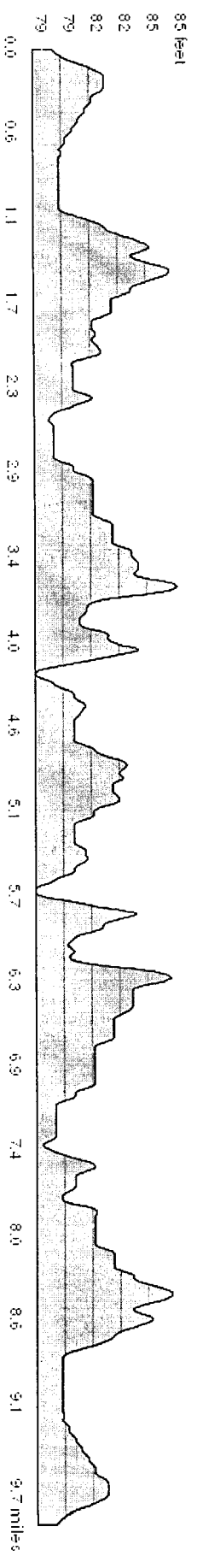
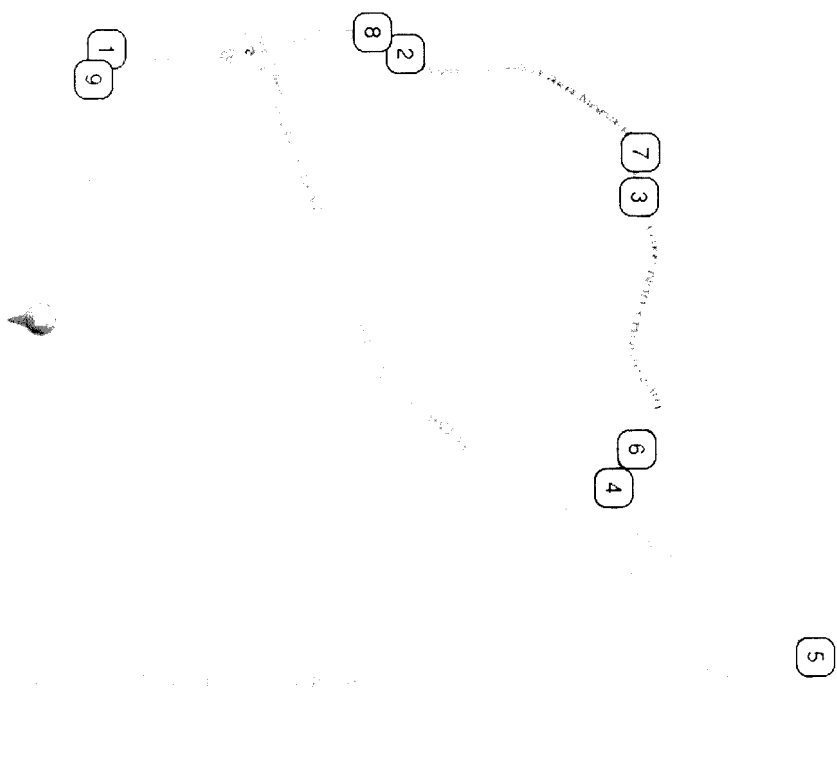
Street Closures are in RED

1. Walcot Avenue (Tavistock Lakes Blvd. to Laureate Blvd.)
2. Upper Perse Circle (Area surrounding Crescent Park Only)
3. Lower Perse Circle (Area surrounding Crescent Park Only)



WITNESS GPS

RIDE
WITNESS GPS
9.9 miles, + 50 - 50 feet



© OpenStreetMap, ridewithgps.com

RIDE

W I T H G A S
30.4 miles, + 162' - 162 feet

15

18 12

21 9

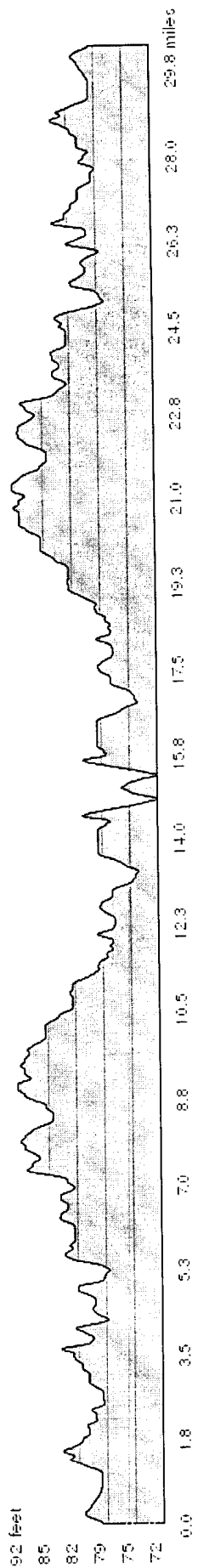
24 6

3 27

30

1.0 mi

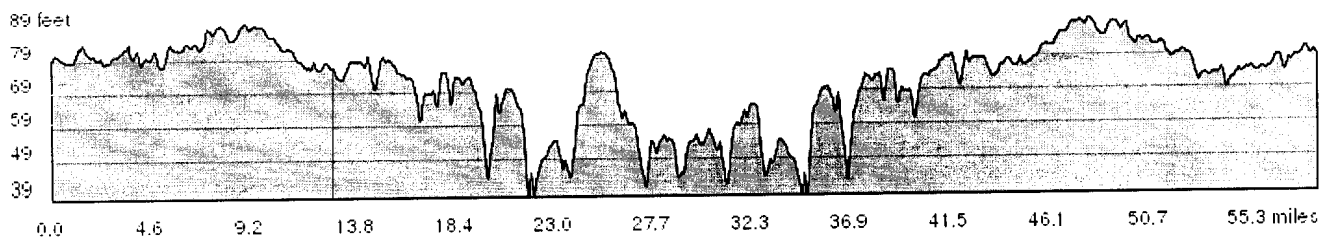

©OpenStreetMap, ridewithgps.com



Winnipeg Regional 55 Mile Route 2014

RIDE
WITH GPS

58.8 miles, + 498 - 498 feet



RIDE



© OpenStreetMap, ridewithgps.com

