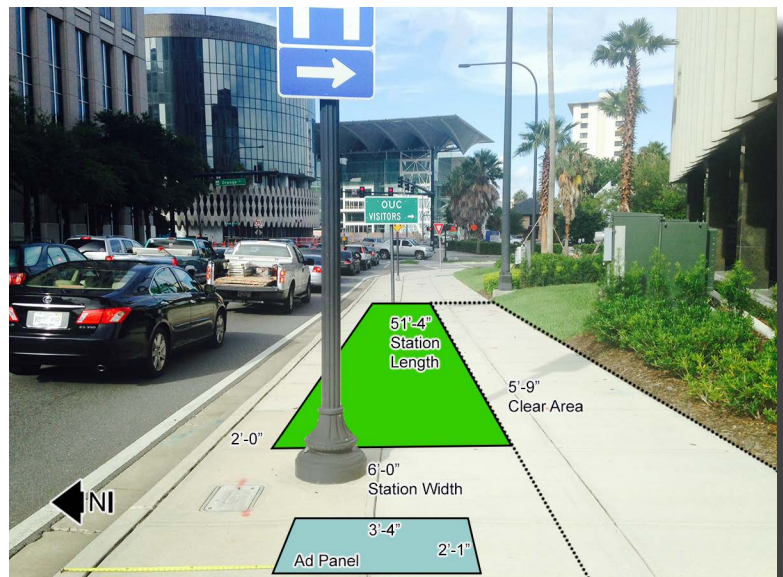
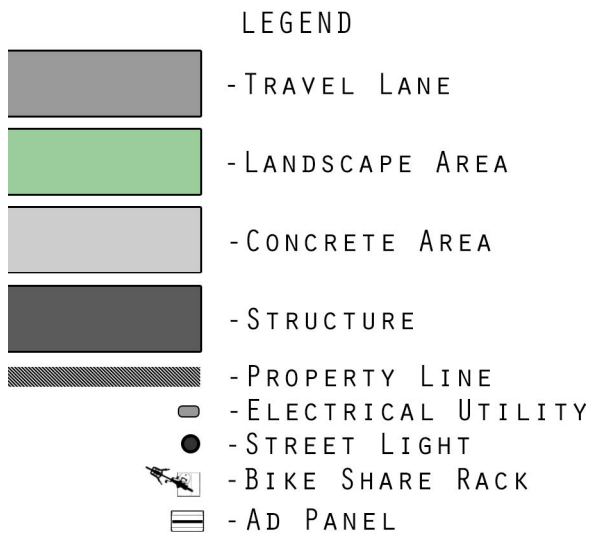


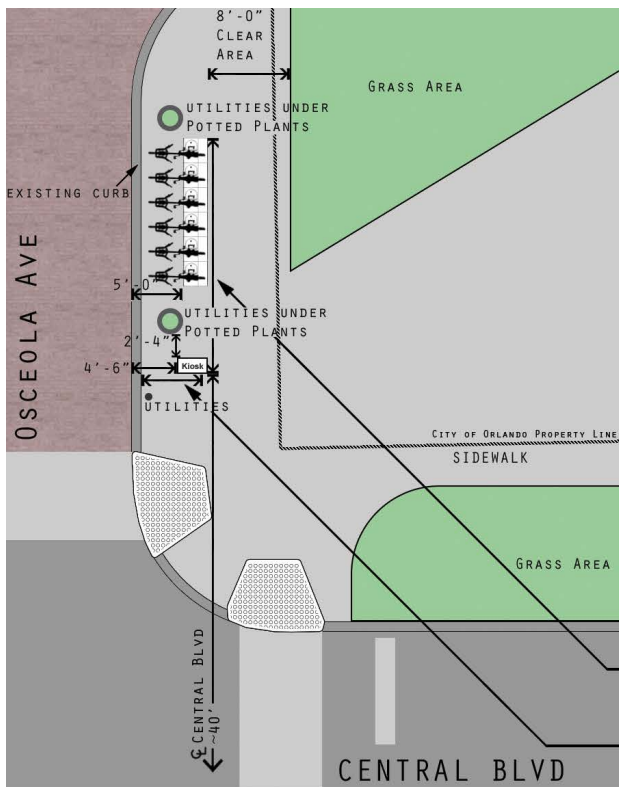
Description	
Latitude	28.53677
Longitude	-81.379273
Street Side	South
To and From	Anderson St: Boone St to Orange Ave
Location	167' W of Orange Ave & 4' South of Anderson St
Sidewalk	Yes
Ownership	City ROW
Dimensions	6'-0" x 51'-4"
# Of Racks	17
Bikes Facing	NorthEast
Map/Terminal	West
Comments/Notes	

51'-4" STATION LENGTH

PROPOSED BIKE SHARE LOCATION

SCALE: 1" = 20'-0"



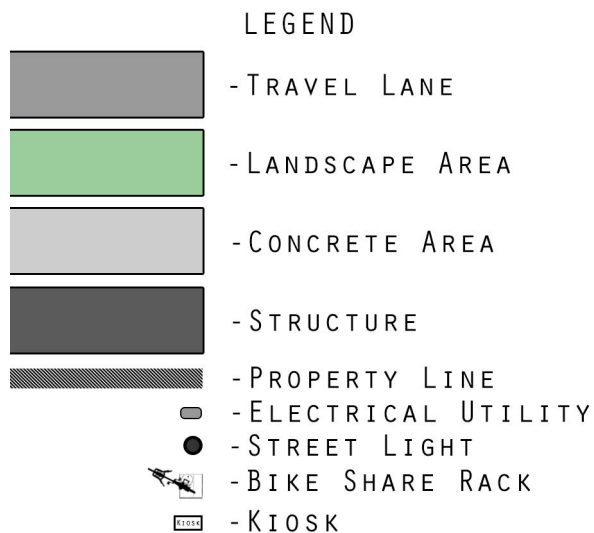


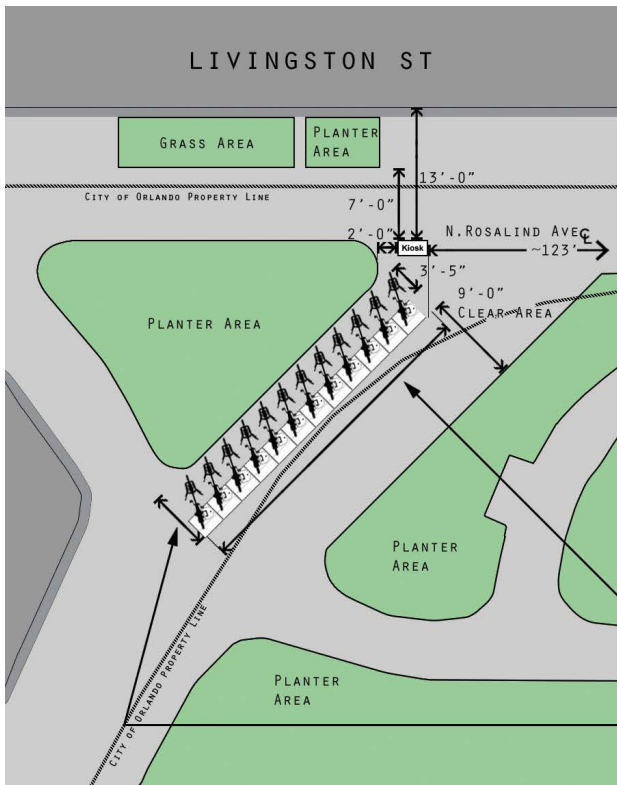
Description	
Latitude	28.542398
Longitude	-81.371369
Street Side	East
To and From	Osceola Ave: Central Blvd to Lake Eola
Location	30' N of Central Blvd & 3' E of Osceola Ave
Sidewalk	Yes
Ownership	City ROW
Dimensions	6'-0"x23'-0"
# Of Racks	6
Bikes Facing	West
Map/Terminal	South
Comments/Notes	

23'-0" STATION LENGTH

6'-0" STATION WIDTH

PROPOSED BIKE SHARE LOCATION  
SCALE: 1" = 20'-0"





Description	
Latitude	28.547392
Longitude	-81.377894
Street Side	South
To and From	Livingston St: Magnolia Ave to Rosalind Ave
Location	13' S of Livingston St & 123' W of Rosalind Ave
Sidewalk	Yes
Ownership	City ROW
Dimensions	6'-0" x 31'-0"
# Of Racks	12
Bikes Facing	NorthWest
Map/Terminal	North
Comments/Notes	










31' - 0" STATION LENGTH

6' - 0" STATION WIDTH



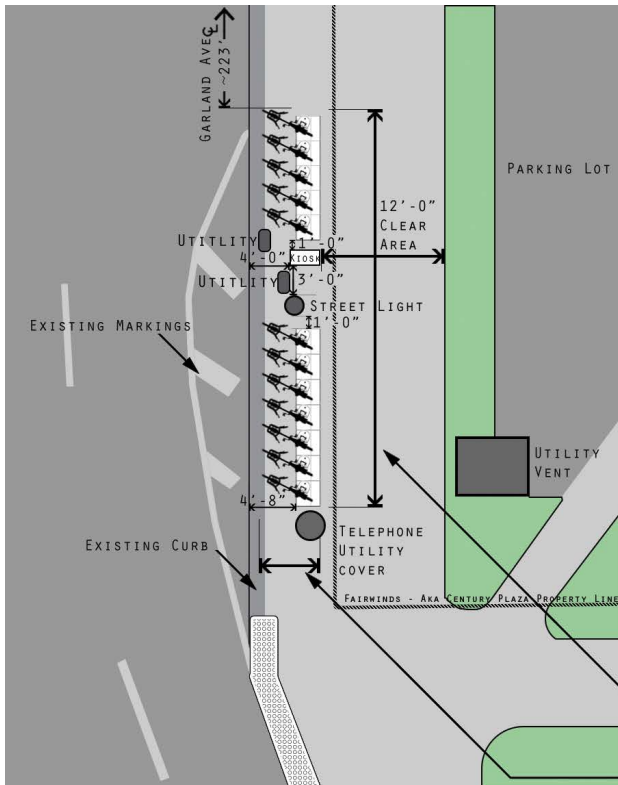
PROPOSED BIKE SHARE LOCATION  
SCALE: 1" = 20'-0"

## LEGEND

	- TRAVEL LANE
	- LANDSCAPE AREA
	- CONCRETE AREA
	- STRUCTURE
	- PROPERTY LINE
	- ELECTRICAL UTILITY
	- STREET LIGHT
	- BIKE SHARE RACK
	- KIOSK

















Description	
Latitude	28.542103
Longitude	-81.380989
Street Side	North
To and From	Central Blvd: Orange Ave to Garland Ave
Location	223' E of Garland Ave & 2' N of Central Blvd
Sidewalk	Yes
Ownership	City ROW
Dimensions	6'-0" x 38'-10"
# Of Racks	12
Bikes Facing	SouthWest
Map/Terminal	Center
Comments/Notes	

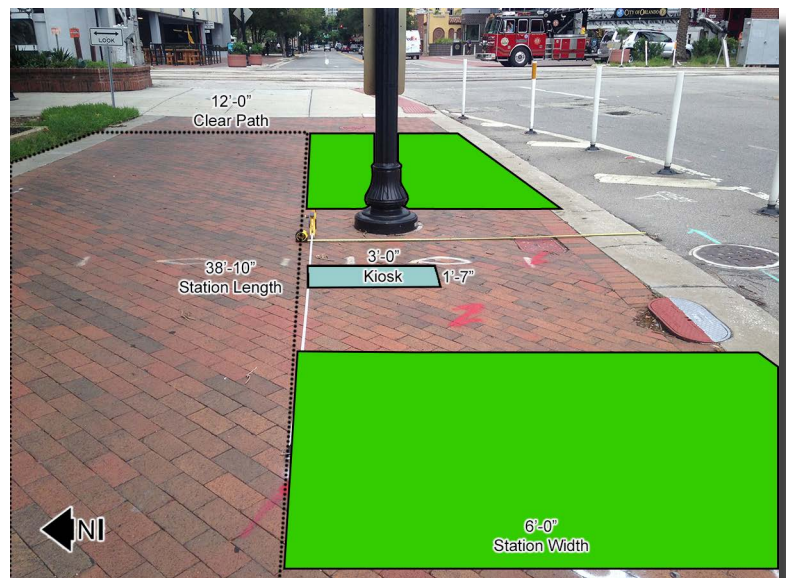
38' - 10" STATION LENGTH

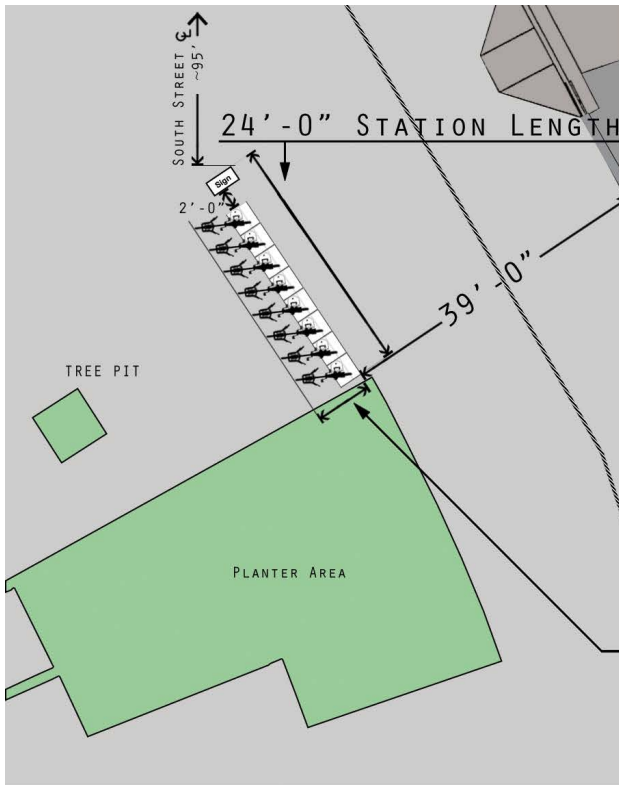
6' - 0" STATION WIDTH

IN  PROPOSED BIKE SHARE LOCATION  
SCALE: 1" = 20'-0"


## LEGEND

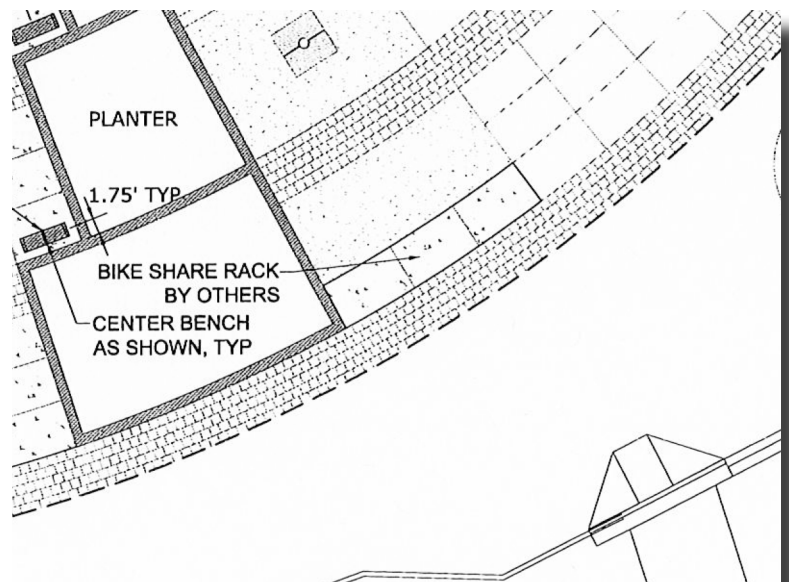
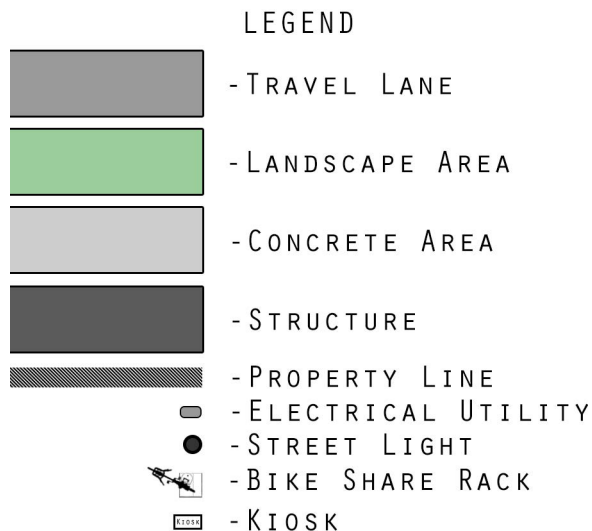
	- TRAVEL LANE
	- LANDSCAPE AREA
	- CONCRETE AREA
	- STRUCTURE
	- PROPERTY LINE
	- ELECTRICAL UTILITY
	- STREET LIGHT
	- BIKE SHARE RACK
	- KIOSK

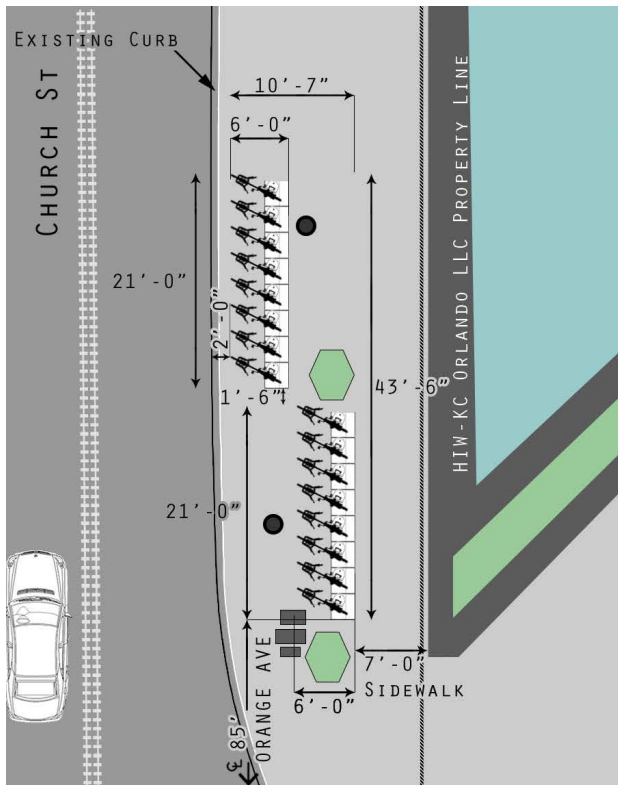




Description	
Latitude	28.5381518
Longitude	-81.3788935
Street Side	West
To and From	Orange Ave: South Street to Anderson St
Location	39' W of Orange Ave & 70' S of South St
Sidewalk	Yes
Ownership	City ROW
Dimensions	6'-0" x 24'-0"
# Of Racks	8
Bikes Facing	SouthWest
Map/Terminal	North
Comments/Notes	Image is not available due to current construction.


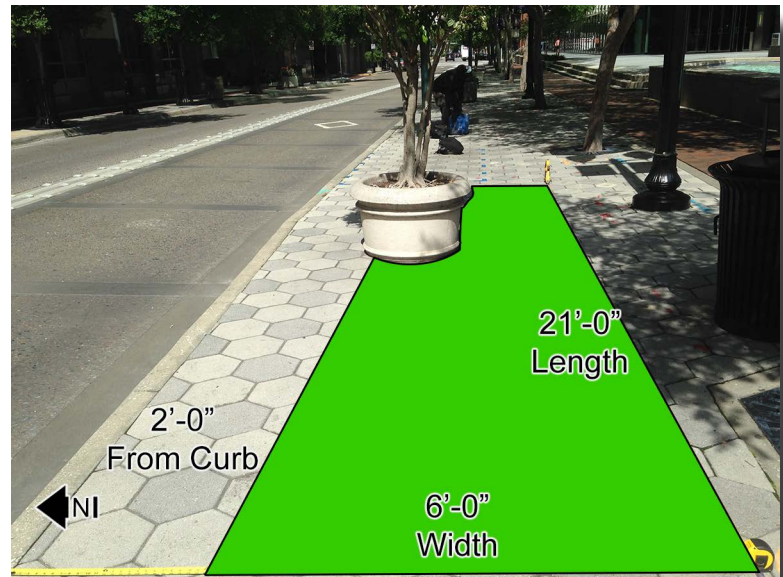

**PROPOSED BIKE SHARE LOCATION**  
 SCALE: 1" = 20'-0"














PROPOSED BIKE SHARE LOCATION  
SCALE: 1" = 20'-0"

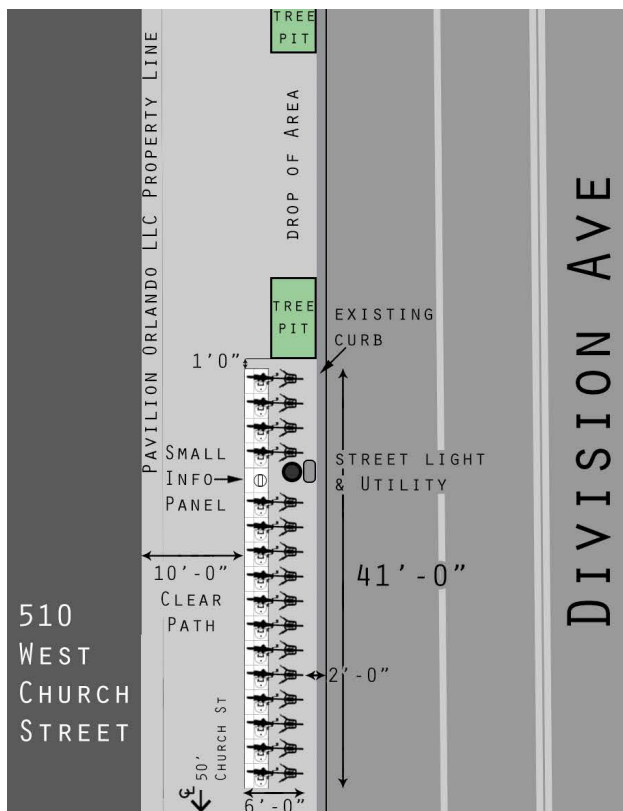
Description	
Latitude	28.540301
Longitude	-81.378682
Street Side	South
To and From	Church St: Orange Ave to Court Ave
Location	85' E of Orange Ave & 2' S of Church St
Sidewalk	Yes
Ownership	City County
Dimensions	10'-7" x 43'-6"
# Of Racks	16
Bikes Facing	NorthEast
Map/Terminal	N/A
Comments/Notes	




#### LEGEND

-  - TRAVEL LANE
-  - LANDSCAPE AREA
-  - CONCRETE AREA
-  - STRUCTURE
-  - PROPERTY LINE
-  - ELECTRICAL UTILITY
-  - STREET LIGHT
-  - BIKE SHARE RACK
-  - KIOSK














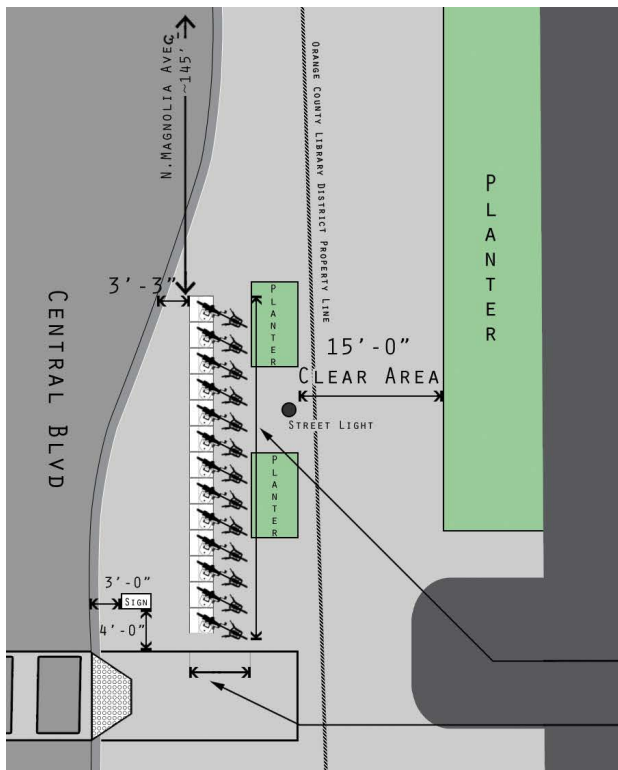

**PROPOSED BIKE SHARE LOCATION**  
 SCALE: 1" = 20'-0"

Description	
Latitude	28.540291
Longitude	-81.384979
Street Side	West
To and From	Division Ave: Pine St to Church St
Location	50' N of Church Street & 2' W of Division Ave
Sidewalk	Yes
Ownership	City ROW
Dimensions	6'-0" x 41'-0"
# Of Racks	16
Bikes Facing	East
Map/Terminal	N/A
Comments/Notes	

## LEGEND

-  - TRAVEL LANE
-  - LANDSCAPE AREA
-  - CONCRETE AREA
-  - STRUCTURE
-  - PROPERTY LINE
-  - ELECTRICAL UTILITY
-  - STREET LIGHT
-  - BIKE SHARE RACK
-  - KIOSK





Description	
Latitude	28.54221
Longitude	-81.376967
Street Side	North
To and From	Central Blvd: Rosalind Ave to Magnolia Ave
Location	3'-3" N of Central Blvd & 145' E of Magnolia Ave
Sidewalk	Yes
Ownership	City ROW
Dimensions	6'-0" x 33'-7"
# Of Racks	13
Bikes Facing	NorthEast
Map/Terminal	North
Comments/Notes	

33' - 7" STATION LENGTH










6' - 0" STATION WIDTH

PROPOSED BIKE SHARE LOCATION

SCALE: 1" = 20'-0"

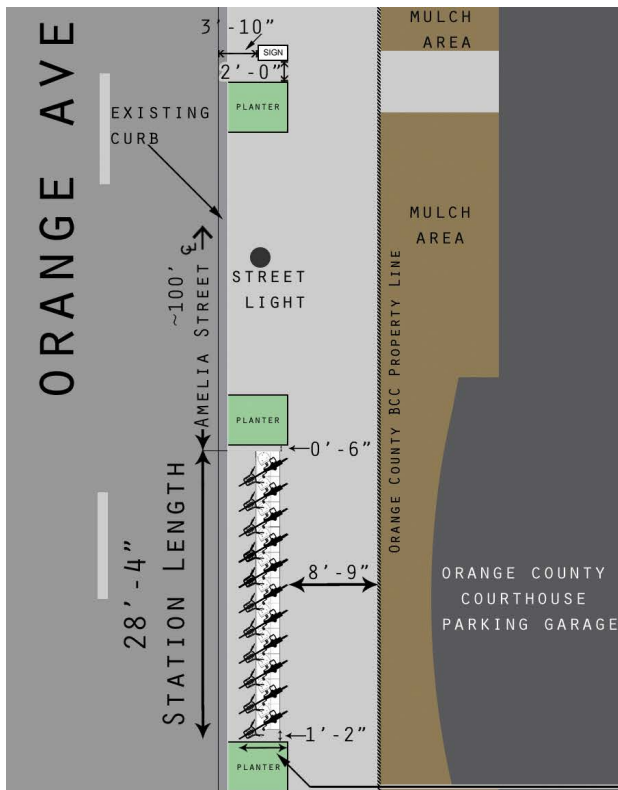


## LEGEND

-  - TRAVEL LANE
-  - LANDSCAPE AREA
-  - CONCRETE AREA
-  - STRUCTURE
-  - PROPERTY LINE
-  - ELECTRICAL UTILITY
-  - STREET LIGHT
-  - BIKE SHARE RACK
-  - KIOSK





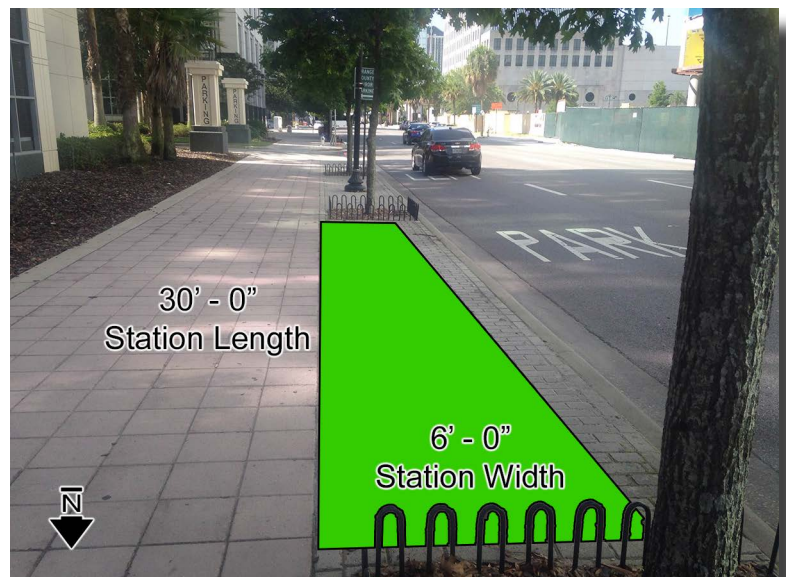
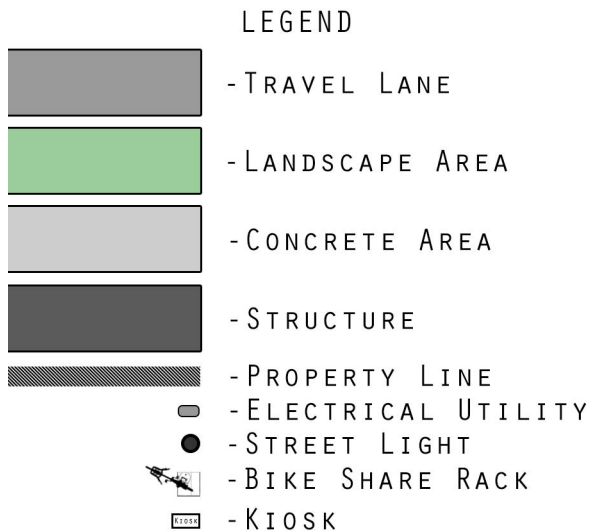


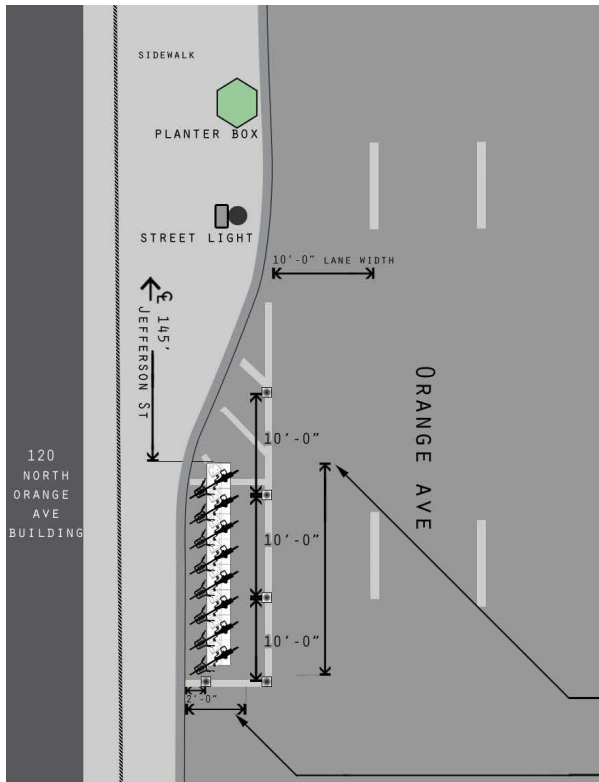
Description	
Latitude	28.549199
Longitude	-81.379023
Street Side	East
To and From	Orange Ave: Amelia St to Livingston St
Location	100' S of Amelia St & 2'-0" E of Orange Ave
Sidewalk	Yes
Ownership	City ROW
Dimensions	6'-0" x 28'-4"
# Of Racks	11
Bikes Facing	SouthWest
Map/Terminal	North
Comments/Notes	

6' - 0" STATION WIDTH



PROPOSED BIKE SHARE LOCATION  
SCALE: 1" = 20'-0"














Description	
Latitude	28.544199
Longitude	-81.379132
Street Side	West
To and From	Orange Ave: Jefferson St to Washington St
Location	145 S of Jefferson St on Orange Ave
Sidewalk	No
Ownership	City ROW
Dimensions	6'-0" x 21'-0"
# Of Racks	8
Bikes Facing	SouthEast
Map/Terminal	North
Comments/Notes	

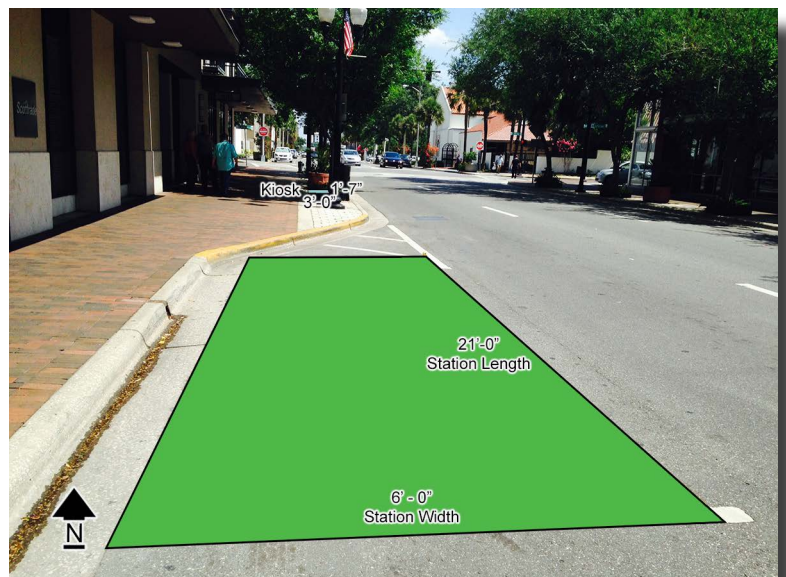
21' - 0" STATION LENGTH

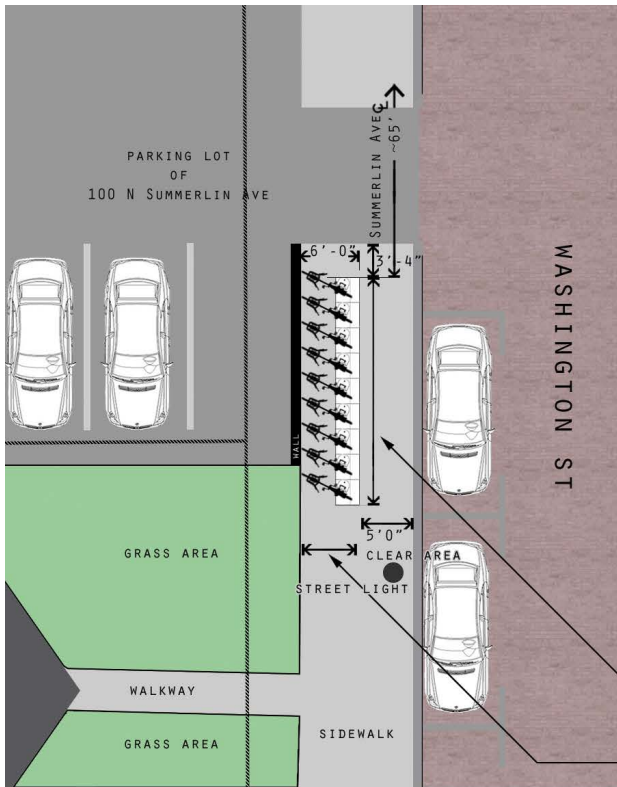
6' - 0" STATION WIDTH


**PROPOSED BIKE SHARE LOCATION**  
 SCALE: 1" = 20'-0"

## LEGEND

-  - TRAVEL LANE
-  - LANDSCAPE AREA
-  - CONCRETE AREA
-  - STRUCTURE
-  - PROPERTY LINE
-  - ELECTRICAL UTILITY
-  - STREET LIGHT
-  - BIKE SHARE RACK
-  - KIOSK





Description	
Latitude	28.543707
Longitude	-81.368717
Street Side	North
To and From	Washington St: Summerlin to Eola Dr
Location	65' W of Summerlin Ave & 5' N of Washington St
Sidewalk	Yes
Ownership	Florida DOT
Dimensions	6'-0"x23'-0"
# Of Racks	9
Bikes Facing	NorthWest
Map/Terminal	East
Comments/Notes	

23'-0" STATION LENGTH










5'-6" STATION WIDTH

PROPOSED BIKE SHARE LOCATION

SCALE: 1" = 20'-0"

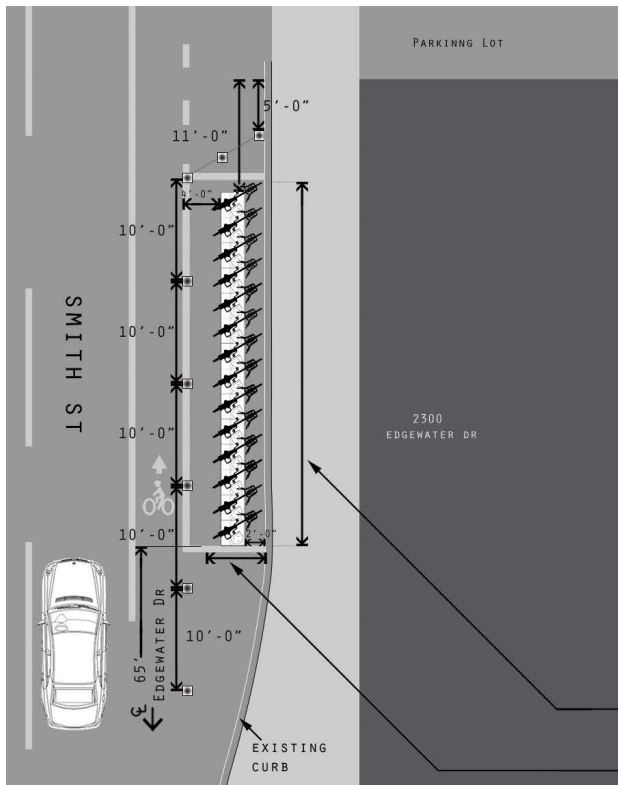


## LEGEND

-  - TRAVEL LANE
-  - LANDSCAPE AREA
-  - CONCRETE AREA
-  - STRUCTURE
-  - PROPERTY LINE
-  - ELECTRICAL UTILITY
-  - STREET LIGHT
-  - BIKE SHARE RACK
-  - KIOSK







Description	
Latitude	28.572101
Longitude	-81.389679
Street Side	North
To and From	Smith St: Edgewater Dr to Westmoreland Dr
Location	65' W of Edgewater Dr on Smith St
Sidewalk	No
Ownership	FDOT
Dimensions	6'-0" x 35'-6"
# Of Racks	14
Bikes Facing	NorthWest
Map/Terminal	East
Comments/Notes	










35'-6" STATION LENGTH


6'-0" STATION WIDTH

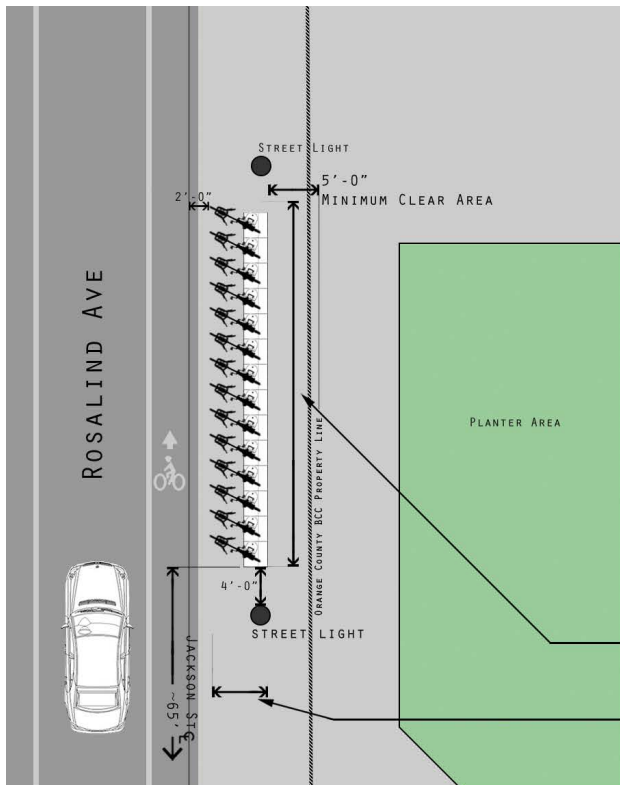
**PROPOSED BIKE SHARE LOCATION**

SCALE: 1" = 20'-0"

**LEGEND**

-  - TRAVEL LANE
-  - LANDSCAPE AREA
-  - CONCRETE AREA
-  - STRUCTURE
-  - PROPERTY LINE
-  - ELECTRICAL UTILITY
-  - STREET LIGHT
-  - BIKE SHARE RACK
-  - KIOSK















Description	
Latitude	28.539278
Longitude	-81.375768
Street Side	East
To and From	Rosalind Ave: Jackson St to Church St
Location	2' E of Rosalind Ave & 65' N of Jackson St
Sidewalk	Yes
Ownership	City ROW
Dimensions	6'-0" x 35'-8"
# Of Racks	14
Bikes Facing	NorthWest
Map/Terminal	South
Comments/Notes	Speed limit sign would need relocation.

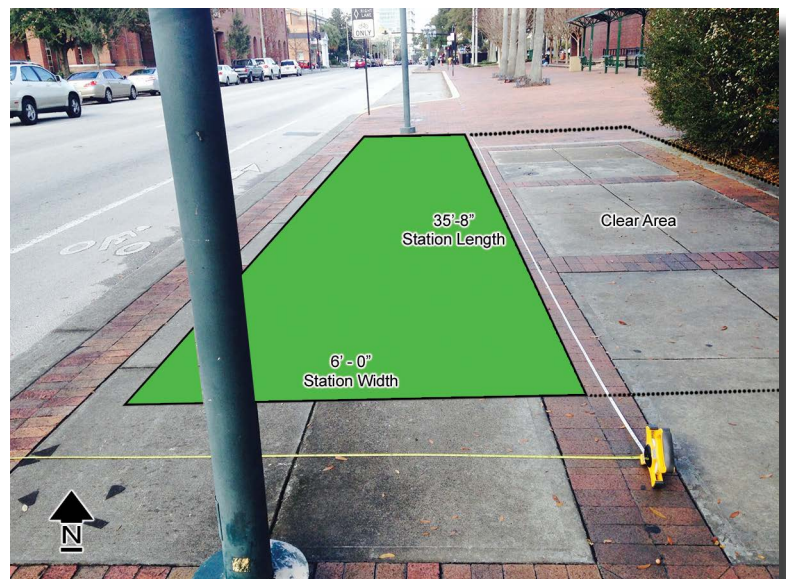
35' - 8" STATION LENGTH

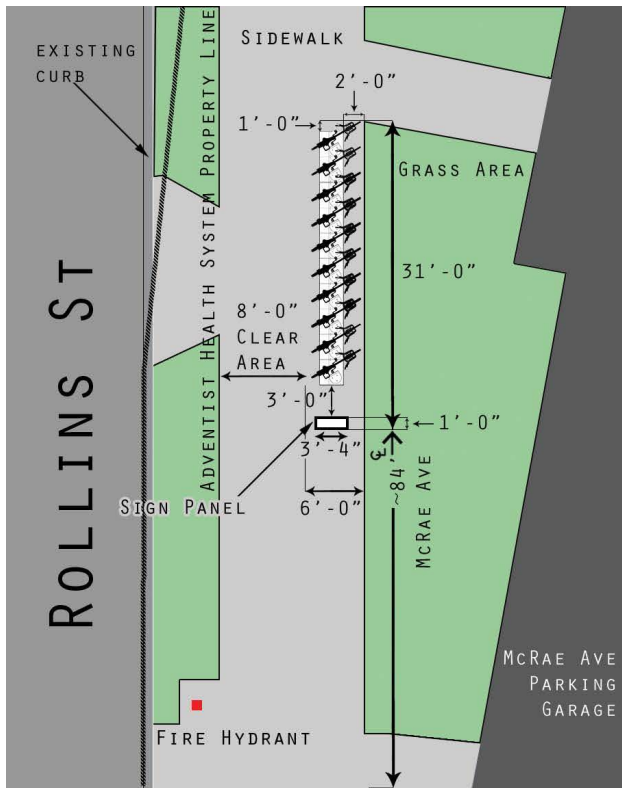
6' - 0" STATION WIDTH


**PROPOSED BIKE SHARE LOCATION**  
 SCALE: 1" = 20'-0"

## LEGEND

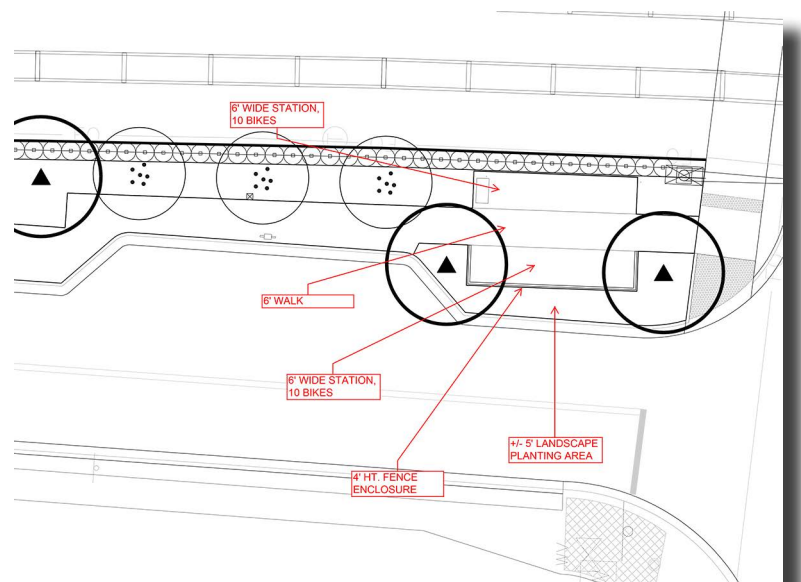
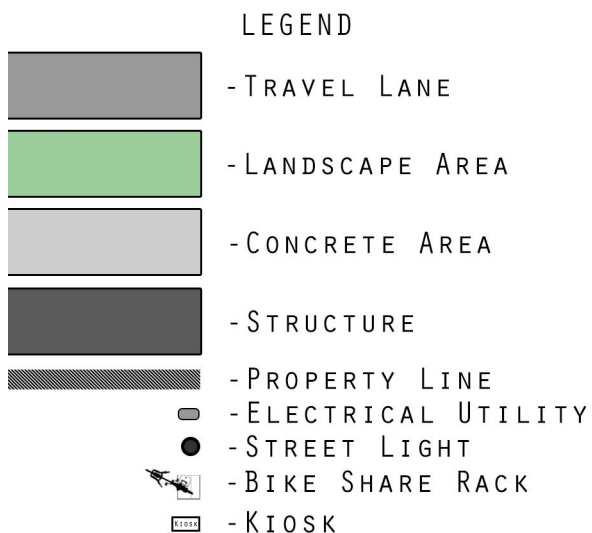
-  - TRAVEL LANE
-  - LANDSCAPE AREA
-  - CONCRETE AREA
-  - STRUCTURE
-  - PROPERTY LINE
-  - ELECTRICAL UTILITY
-  - STREET LIGHT
-  - BIKE SHARE RACK
-  - KIOSK



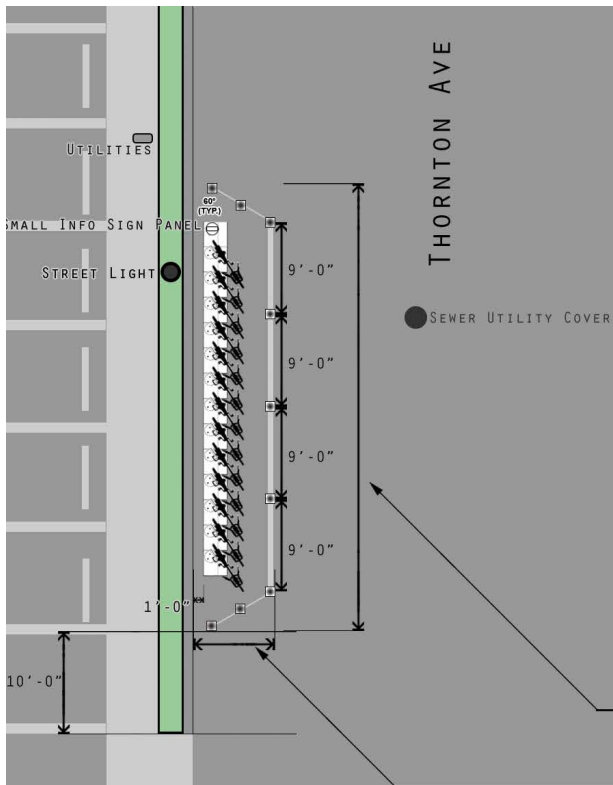


Description	
Latitude	28.57404
Longitude	-81.371818
Street Side	South
To and From	Rollins St: McRae to Sanitarium Ave
Location	16' S of Rollins St & 70' E of McRae Ave
Sidewalk	Yes
Ownership	Florida Hospital
Dimensions	6'-0" x 31'-0"
# Of Racks	10
Bikes Facing	South
Map/Terminal	N/A
Comments/Notes	

← NI PROPOSED BIKE SHARE SIGN PANEL  
SCALE: 1" = 20'-0"







Description	
Latitude	28.554043
Longitude	-81.365559
Street Side	West
To and From	Thornton Ave: Park Lake St to Colonial Dr
Location	320' S of Park Lake St on Thornton Ave
Sidewalk	No
Ownership	City ROW
Dimensions	8'-0"x43'-10"
# Of Racks	13
Bikes Facing	SouthEast
Map/Terminal	North
Comments/Notes	










43'-10" STATION LENGTH

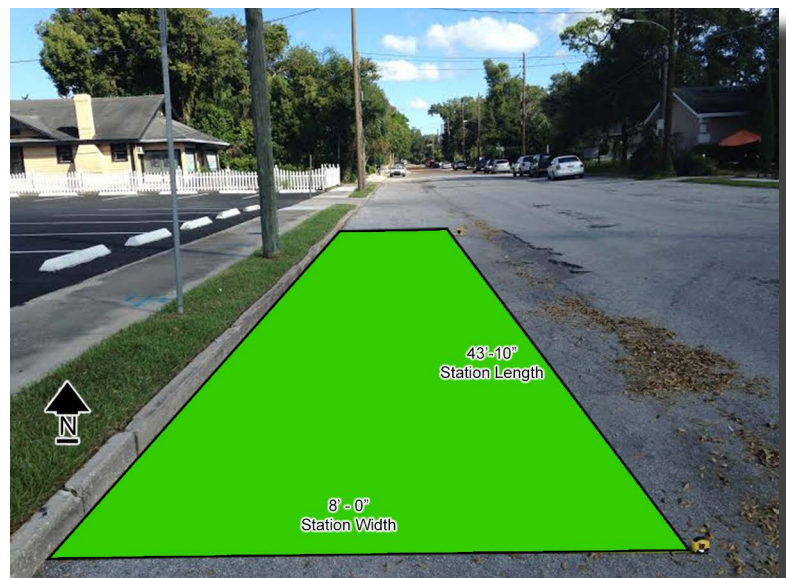
8'-0" STATION WIDTH

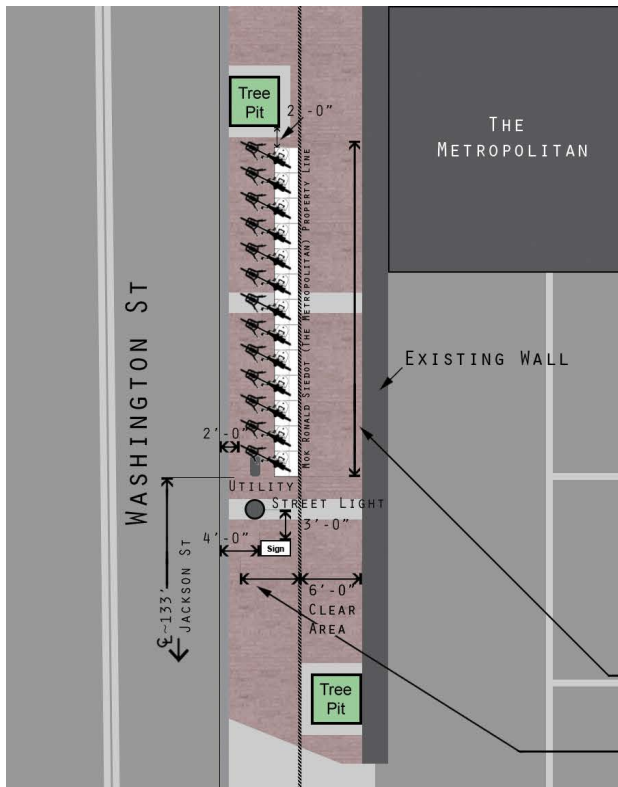


PROPOSED BIKE SHARE LOCATION  
SCALE: 1" = 20'-0"

## LEGEND

-  - TRAVEL LANE
-  - LANDSCAPE AREA
-  - CONCRETE AREA
-  - STRUCTURE
-  - PROPERTY LINE
-  - ELECTRICAL UTILITY
-  - STREET LIGHT
-  - BIKE SHARE RACK
-  - KIOSK





Description	
Latitude	28.543646
Longitude	-81.376332
Street Side	North
To and From	Rosalind Ave to Palmetto Ave
Location	135' W of Rosalind Ave & 4' N of Washington St
Sidewalk	Yes
Ownership	City ROW
Dimensions	6'-0" x 41'-0"
# Of Racks	12
Bikes Facing	SouthWest
Map/Terminal	East
Comments/Notes	

32'-10" STATION LENGTH










6'-0" STATION WIDTH

PROPOSED BIKE SHARE LOCATION

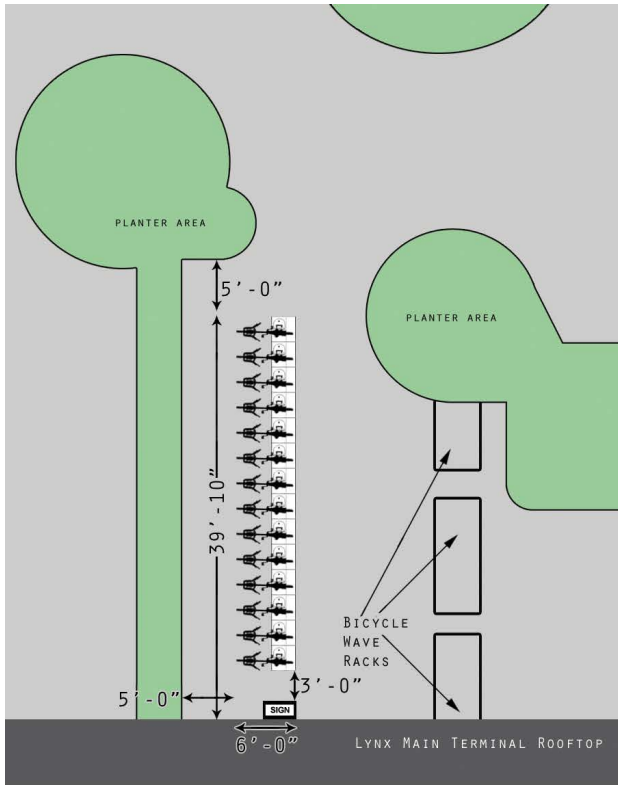
SCALE: 1" = 20'-0"



## LEGEND

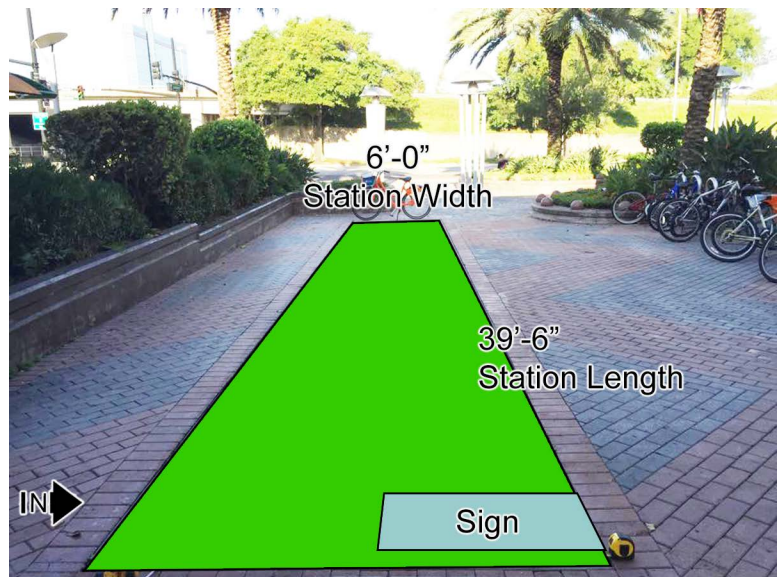
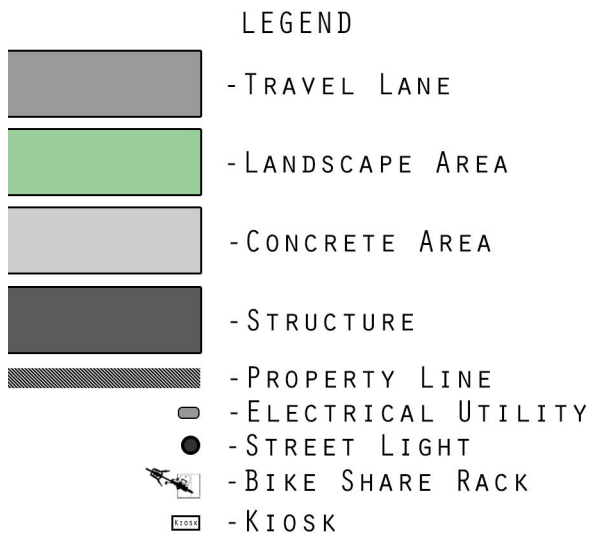
-  - TRAVEL LANE
-  - LANDSCAPE AREA
-  - CONCRETE AREA
-  - STRUCTURE
-  - PROPERTY LINE
-  - ELECTRICAL UTILITY
-  - STREET LIGHT
-  - BIKE SHARE RACK
-  - KIOSK



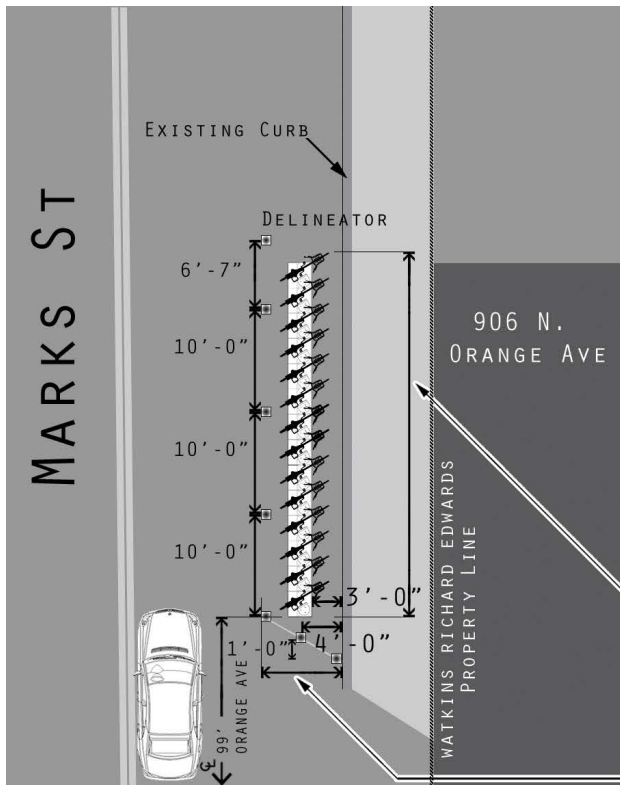


Description	
Latitude	28.547764
Longitude	-81.381577
Street Side	North
To and From	Livingston St: State Ln to Garland Ave
Location	100' E of Garland Ave & 90' N of Livingston St
Sidewalk	Yes
Ownership	City ROW
Dimensions	6'-0" x 39'-10"
# Of Racks	14
Bikes Facing	South
Map/Terminal	East
Comments/Notes	

IN **PROPOSED BIKE SHARE LOCATION**  
SCALE: 1" = 20'-0"





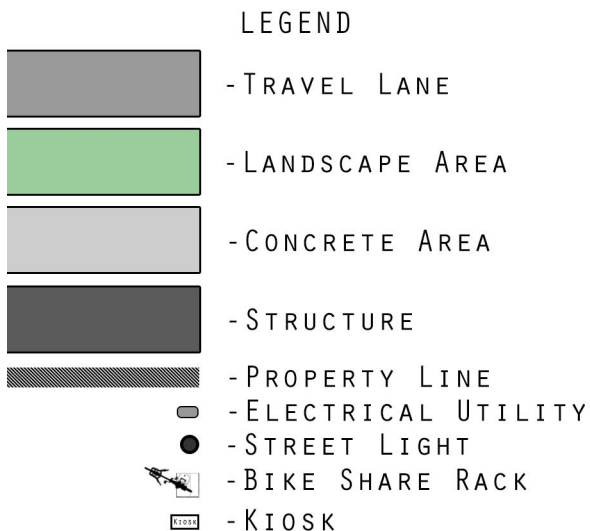


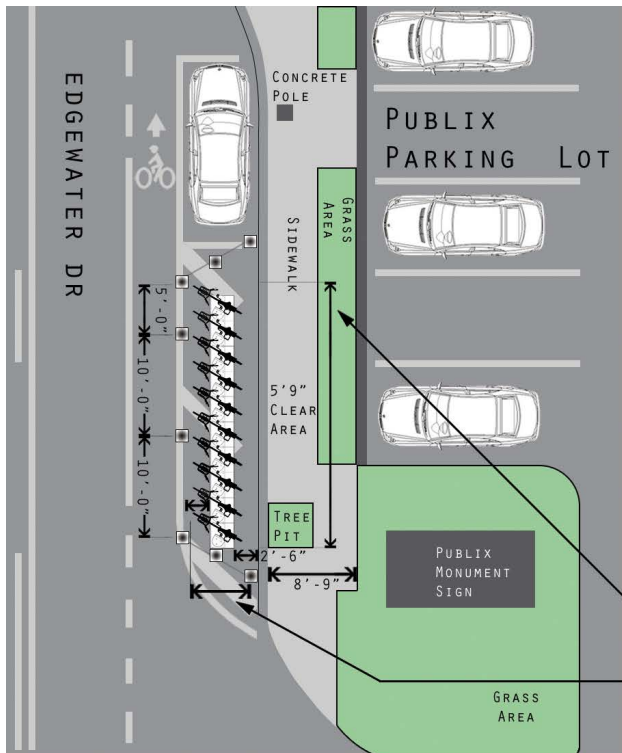
Description	
Latitude	28.5566877
Longitude	-81.3793972
Street Side	North
To and From	Marks Street: Orange Ave to Garland Ave
Location	100' W of Orange ave on Marks St
Sidewalk	No
Ownership	City ROW
Dimensions	8'-0" x 40"-4'
# Of Racks	14
Bikes Facing	NorthWest
Map/Terminal	N/A
Comments/Notes	Delineators meet the requiremntnes set in FDOT SECTION 993: OBJECT MARKERS AND DELINEATORS

35' - 8" STATION LENGTH

8' - 0" STATION WIDTH

IN → PROPOSED BIKE SHARE LOCATION  
SCALE: 1" = 20'-0"














Description	
Latitude	28.569715
Longitude	-81.389375
Street Side	East
To and From	Edgewater Dr: Yale St to Harvard St
Location	115' S of Harvard St on Edgewater Dr
Sidewalk	No
Ownership	City ROW
Dimensions	6'-0"x26'-0"
# Of Racks	10
Bikes Facing	NorthWest
Map/Terminal	N/A
Comments/Notes	

26' - 0" STATION LENGTH

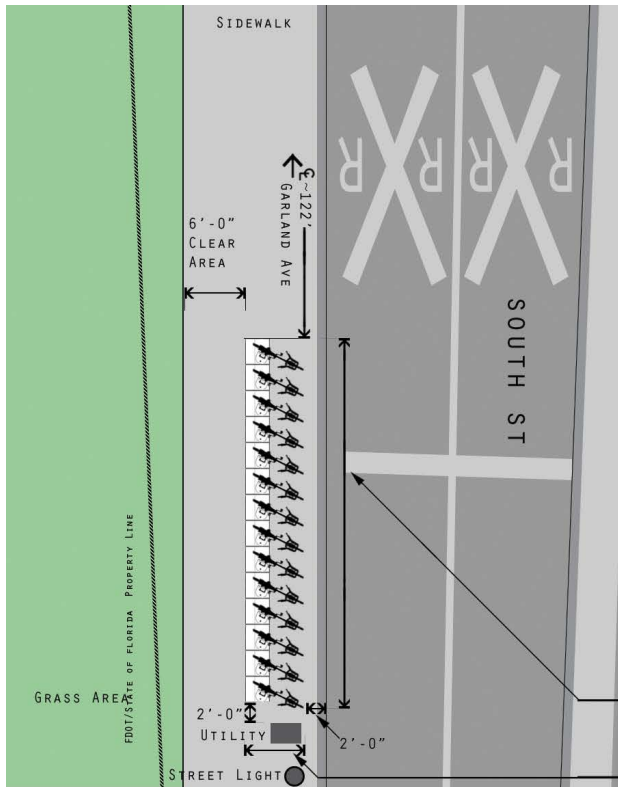
6' - 0" STATION WIDTH


**PROPOSED BIKE SHARE LOCATION**  
 SCALE: 1" = 20'-0"

## LEGEND

-  - TRAVEL LANE
-  - LANDSCAPE AREA
-  - CONCRETE AREA
-  - STRUCTURE
-  - PROPERTY LINE
-  - ELECTRICAL UTILITY
-  - STREET LIGHT
-  - BIKE SHARE RACK
-  - KIOSK














Description	
Latitude	28.538322
Longitude	-81.380935
Street Side	South
To and From	South Street: Garland Ave to Boone Ave
Location	122' E of Garland Ave & 2' S of South St
Sidewalk	Yes
Ownership	City ROW
Dimensions	6'-0" x 36'-0"
# Of Racks	14
Bikes Facing	NorthEast
Map/Terminal	West
Comments/Notes	

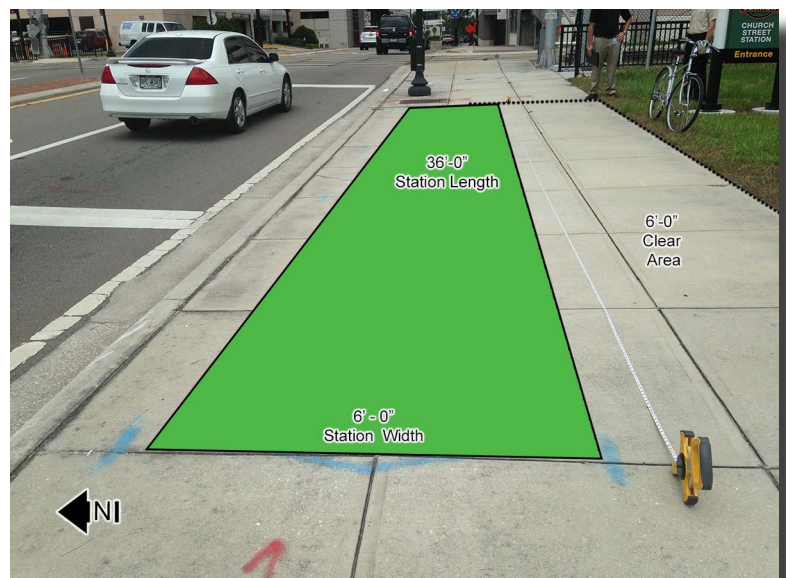
36'-0" STATION LENGTH

6'-0" STATION WIDTH

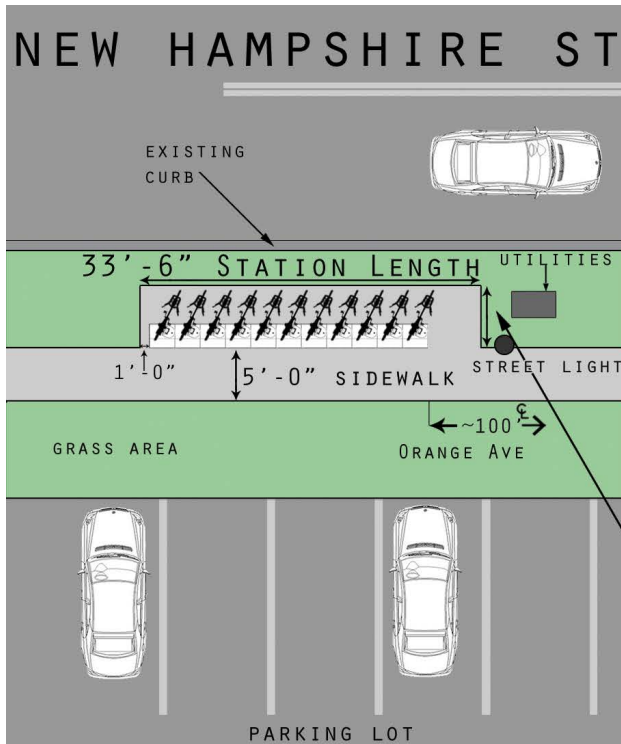
IN ► PROPOSED BIKE SHARE LOCATION  
SCALE: 1" = 20'-0"

## LEGEND

-  - TRAVEL LANE
-  - LANDSCAPE AREA
-  - CONCRETE AREA
-  - STRUCTURE
-  - PROPERTY LINE
-  - ELECTRICAL UTILITY
-  - STREET LIGHT
-  - BIKE SHARE RACK
-  - KIOSK



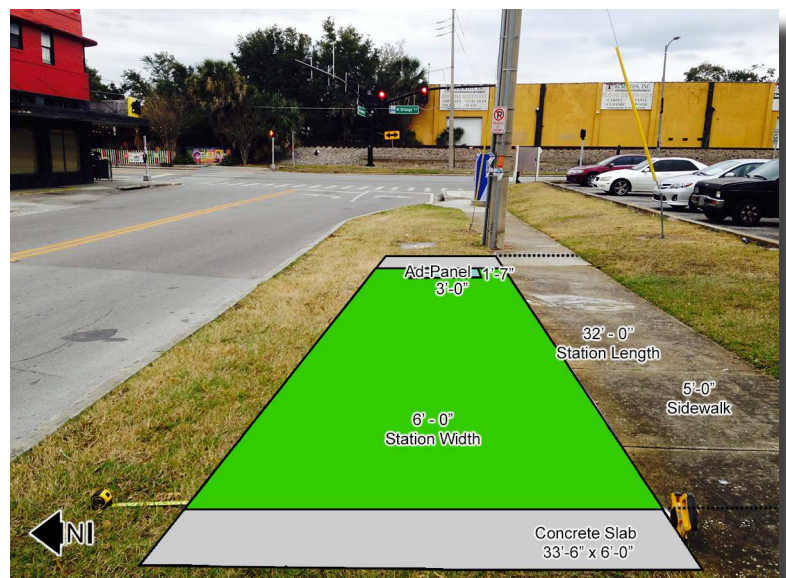
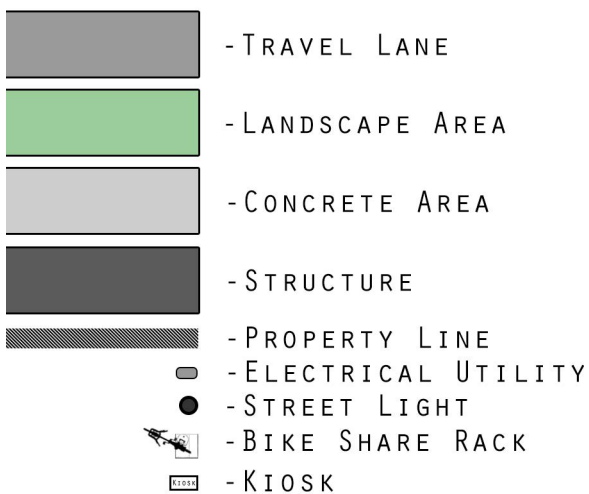


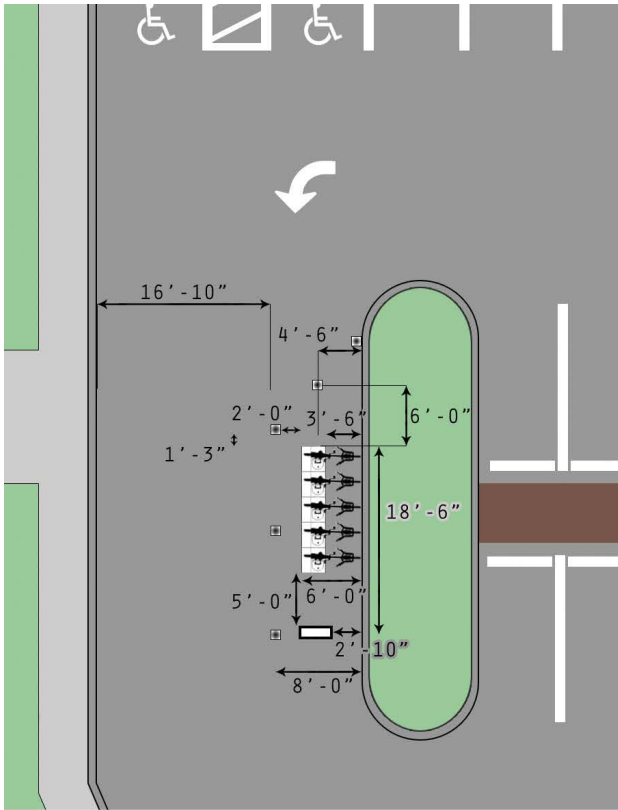


Description	
Latitude	28.567668
Longitude	-81.373077
Street Side	South
To and From	New Hampshire St: Orange Ave to Gurtler Ct
Location	100' W of Orange Ave & 2' S of New Hampshire St
Sidewalk	No
Ownership	City ROW
Dimensions	6'-0" x 33'-6"
# Of Racks	10
Bikes Facing	NorthEast
Map/Terminal	N/A
Comments/Notes	

6'-0" STATION WIDTH

PROPOSED BIKE SHARE LOCATION  
SCALE: 1" = 20'-0"














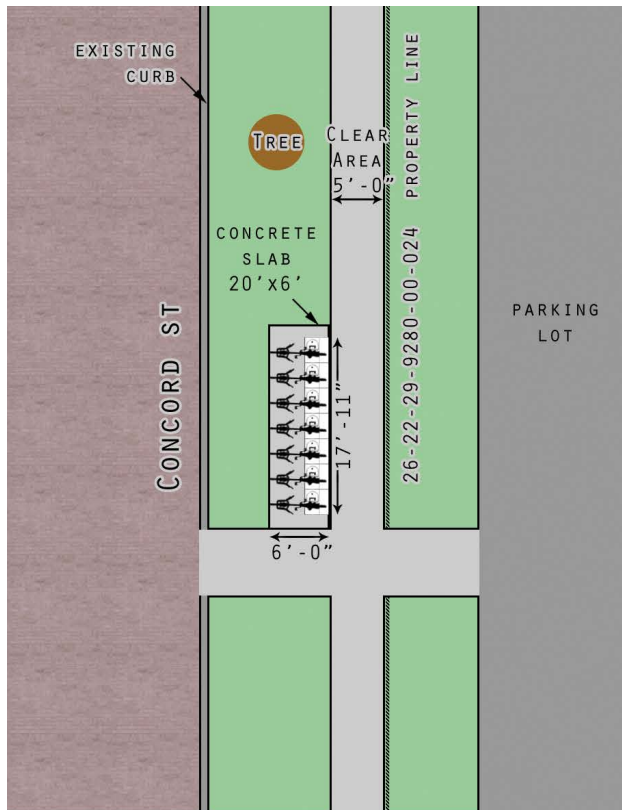
**PROPOSED BIKE SHARE LOCATION**  
**SCALE: 1" = 20'-0"**

Description	
Latitude	28.560033
Longitude	-81.377819
Street Side	N/A
To and From	N/A
Location	100' N of S Ivanhoe Blvd & 250' W of Magnolia
Sidewalk	No
Ownership	City of Orlando
Dimensions	8'-0" x 18'-6"
# Of Racks	5
Bikes Facing	East
Map/Terminal	N/A
Comments/Notes	

## LEGEND

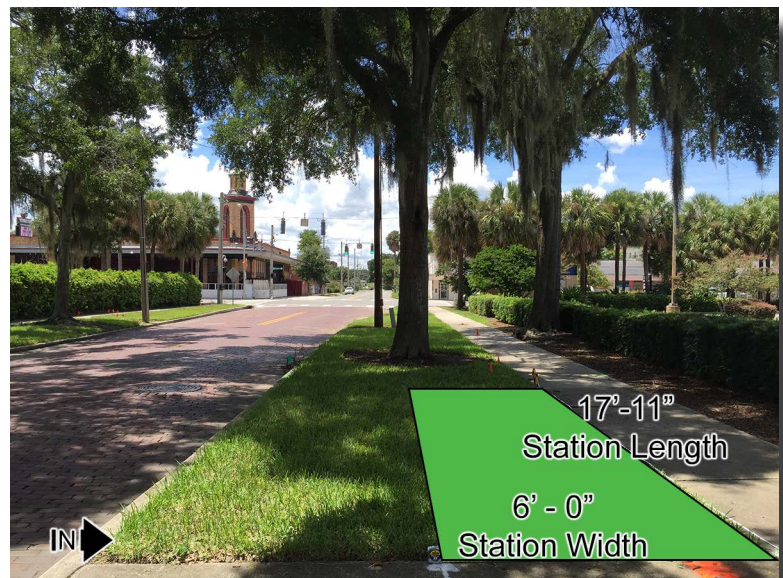
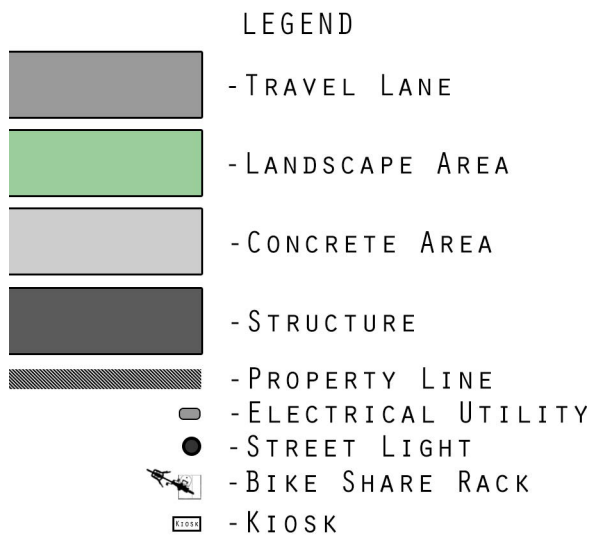
	- TRAVEL LANE
	- LANDSCAPE AREA
	- CONCRETE AREA
	- STRUCTURE
	- PROPERTY LINE
	- ELECTRICAL UTILITY
	- STREET LIGHT
	- BIKE SHARE RACK
	- KIOSK



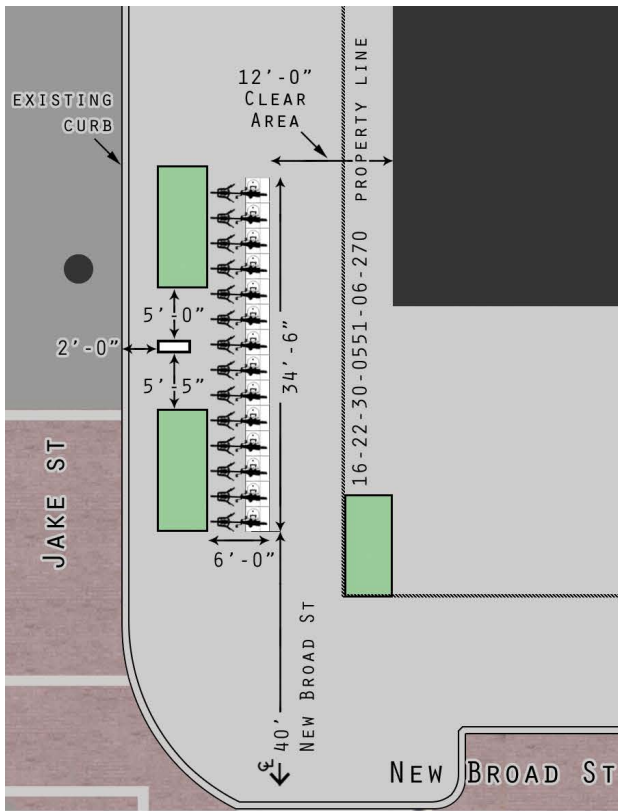


Description	
Latitude	28.550997
Longitude	-81.378548
Street Side	North
To and From	Concord St: From Magnolia Ave to Orange Ave
Location	528' W of N Magnolia Ave & 6' N of Concord St
Sidewalk	No
Ownership	City ROW
Dimensions	6'-0" x 17'-11"
# Of Racks	7
Bikes Facing	South
Map/Terminal	N/A
Comments/Notes	

IN ► PROPOSED BIKE SHARE LOCATION  
SCALE: 1" = 20'-0"














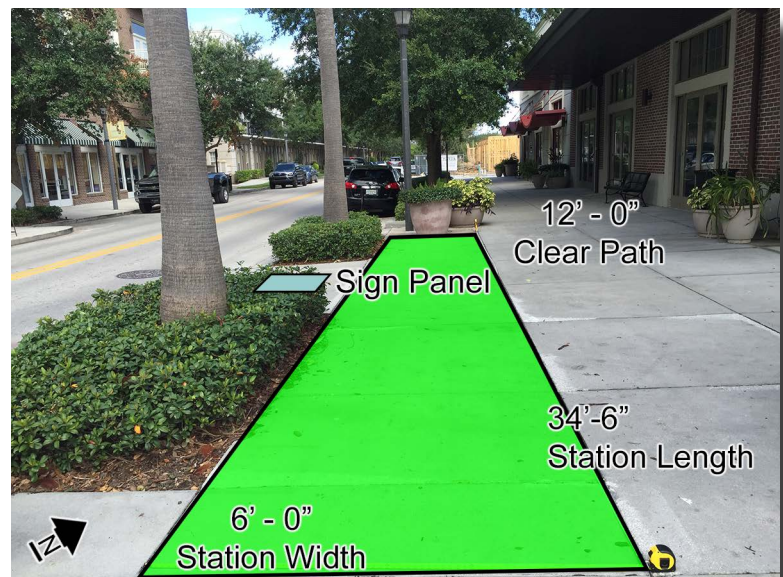


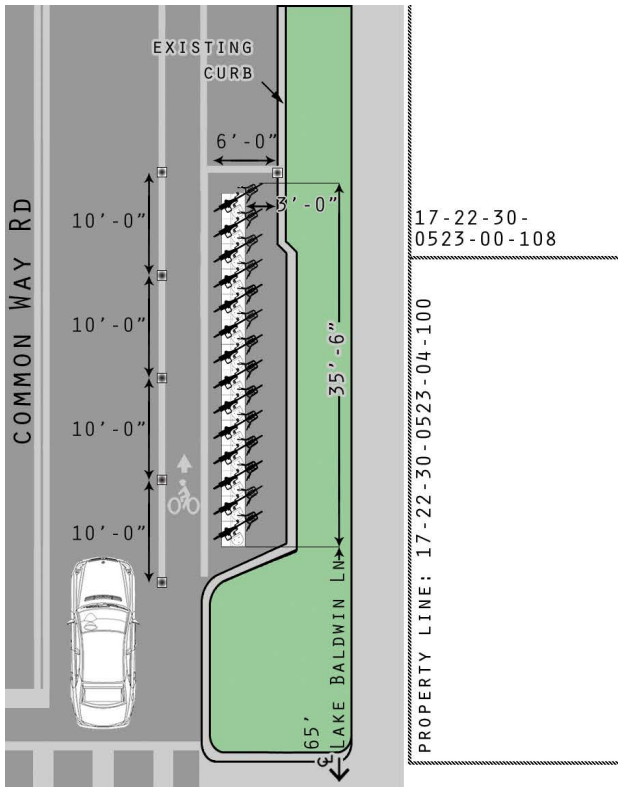
PROPOSED BIKE SHARE LOCATION  
SCALE: 1" = 20'-0"

Description	
Latitude	28.568241
Longitude	-81.326571
Street Side	North
To and From	Jake St: From New Broad St to Lakemont Ave
Location	40' NW of New Broad St & 9' NE of Jake St
Sidewalk	Yes
Ownership	City ROW
Dimensions	6'-0" x 43'-0"
# Of Racks	14
Bikes Facing	Sidewalk
Map/Terminal	Centered
Comments/Notes	

## LEGEND

-  - TRAVEL LANE
-  - LANDSCAPE AREA
-  - CONCRETE AREA
-  - STRUCTURE
-  - PROPERTY LINE
-  - ELECTRICAL UTILITY
-  - STREET LIGHT
-  - BIKE SHARE RACK
-  - KIOSK














Description	
Latitude	28.563934
Longitude	-81.327849
Street Side	North
To and From	Common Way Rd: Lake Baldwin Ln to Anson Ln
Location	65' NW of Lake Baldwin Lane on Common Way Rd
Sidewalk	No
Ownership	City ROW
Dimensions	6'-0" x 35'-6"
# Of Racks	14
Bikes Facing	North
Map/Terminal	N/A
Comments/Notes	

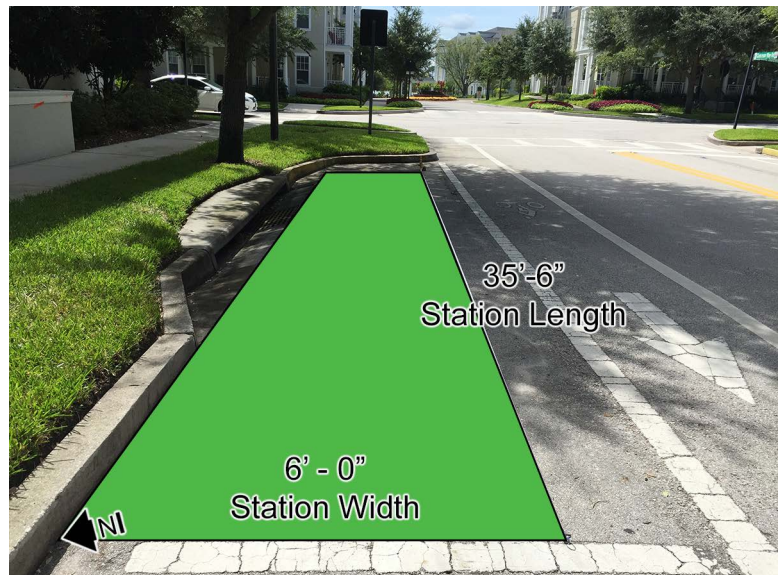
PROPOSED BIKE SHARE LOCATION

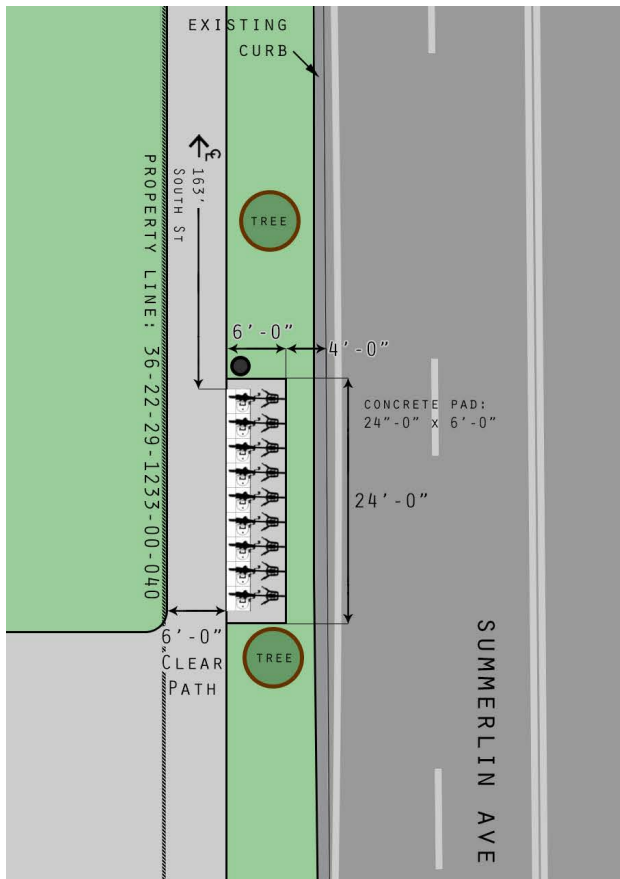
SCALE: 1" = 20'-0"



## LEGEND










-  - TRAVEL LANE
-  - LANDSCAPE AREA
-  - CONCRETE AREA
-  - STRUCTURE
-  - PROPERTY LINE
-  - ELECTRICAL UTILITY
-  - STREET LIGHT
-  - BIKE SHARE RACK
-  - KIOSK





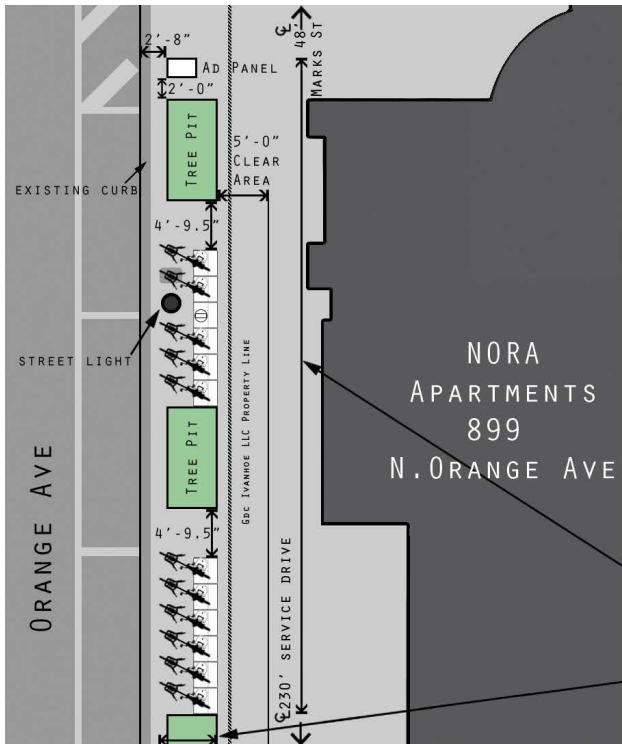
Description	
Latitude	28.538019
Longitude	-81.368484
Street Side	North
To and From	Summerlin Ave: South St to Anderson St
Location	165' S of South St & 4' W of Summerlin Ave
Sidewalk	No
Ownership	City ROW
Dimensions	6'-0" x 24'-0"
# Of Racks	9
Bikes Facing	Road
Map/Terminal	N/A
Comments/Notes	

## LEGEND

-  - TRAVEL LANE
-  - LANDSCAPE AREA
-  - CONCRETE AREA
-  - STRUCTURE
-  - PROPERTY LINE
-  - ELECTRICAL UTILITY
-  - STREET LIGHT
-  - BIKE SHARE RACK
-  - KIOSK







Description	
Latitude	28.556555
Longitude	-81.379152
Street Side	East
To and From	Orange Ave: Marks Street to Park Lake St
Location	48' S of Marks St & 230' N of Park Lake St
Sidewalk	Yes
Ownership	FDOT ROW
Dimensions	6'-0" x 64'-0"
# Of Racks	11
Bikes Facing	NorthWest
Map/Terminal	North
Comments/Notes	

64' - 0" STATION LENGTH










6' - 0" STATION WIDTH

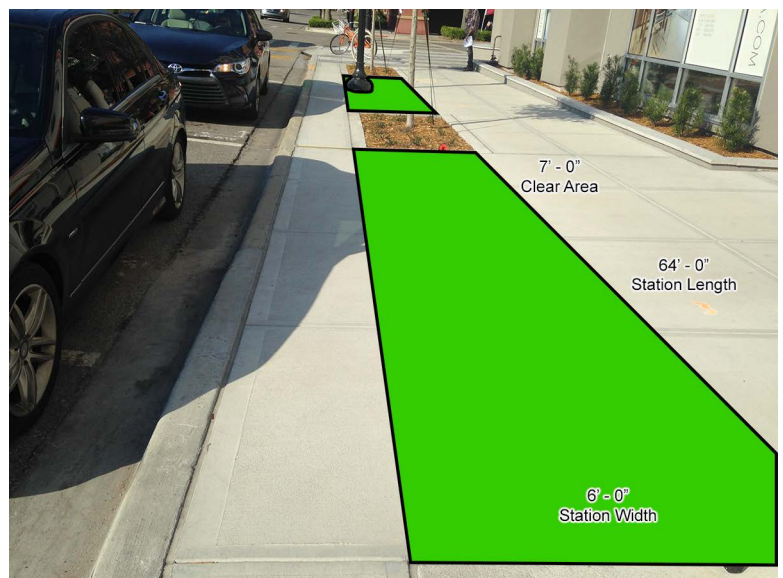
PROPOSED BIKE SHARE LOCATION

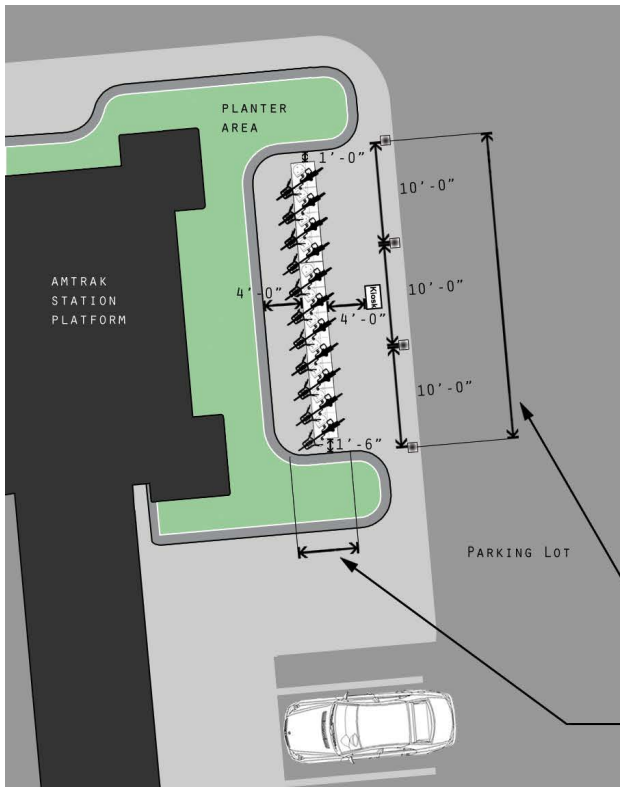
SCALE: 1" = 20'-0"



## LEGEND

-  - TRAVEL LANE
-  - LANDSCAPE AREA
-  - CONCRETE AREA
-  - STRUCTURE
-  - PROPERTY LINE
-  - ELECTRICAL UTILITY
-  - STREET LIGHT
-  - BIKE SHARE RACK
-  - KIOSK





Description	
Latitude	28.526715
Longitude	-81.381777
Street Side	West
To and From	Parking Lot: Amtrak Station to SunRail Platform
Location	85' W of Sligh Blvd
Sidewalk	Yes
Ownership	FDOT
Dimensions	6'-0" x 30'-0"
# Of Racks	11
Bikes Facing	SouthWest
Map/Terminal	East
Comments/Notes	Image is not available due to current construction.










30'-0" STATION LENGTH

6'-0" STATION WIDTH



PROPOSED BIKE SHARE LOCATION  
SCALE: 1" = 20'-0"

## LEGEND

-  - TRAVEL LANE
-  - LANDSCAPE AREA
-  - CONCRETE AREA
-  - STRUCTURE
-  - PROPERTY LINE
-  - ELECTRICAL UTILITY
-  - STREET LIGHT
-  - BIKE SHARE RACK
-  - KIOSK

