

# VERIFIED LEGAL DESCRIPTION FORM

## MUNICIPAL PLANNING BOARD

The following legal description has been prepared  
by William C. Rowe, PSM of Southeastern  
Surveying and Mapping Corporation and submitted  
to the City Planning Bureau for verification.

[Signature]  
Signature

02/25/15  
Date

"This description has been  
reviewed by the Bureau of  
Engineering and is acceptable  
based on a comparison with:

THE RECORD  
PLAT, RAW TRAVERSE  
AND CLOSURE.

By [Signature] Date 3-12-2015

Application Request (Office Use Only):

File No. ANX2015-00002  
GMP2015-00003  
ZON2015-00002

### Legal Description Including Acreage (To be Typed By Applicant):

Lots 4 and 5, Block D, Olympia Heights, Plat Book J, Page 61, Orange County, Florida.

also described as:

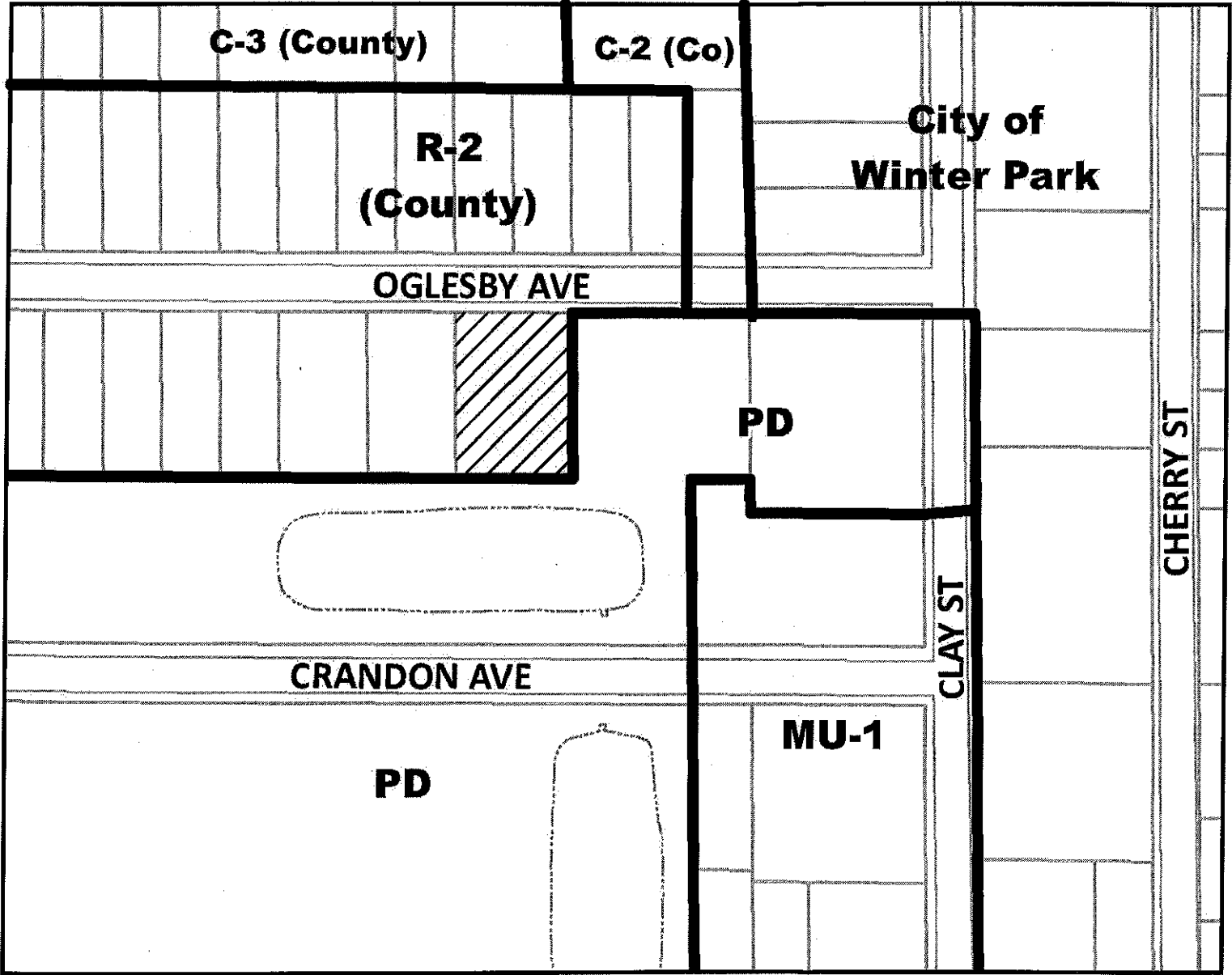
All of Lots 4 and 5, Block D, Olympia Heights, according to the plat thereof, as recorded in Plat Book J, Page 61 of the Public Records of Orange County, Florida, being more particularly described as follows:

Begin at the Northeast Corner of said Lot 4; thence South 00°56'16" East, along the East line of said Lot 4, a distance of 141.05 feet; thence North 89°40'42" West along the South line of said Lots 4 and 5, a distance of 100.13 feet; thence North 00°55'32" West, along the West line of said Lot 5, a distance of 140.49 feet; thence East, along the North line of said Lots 4 and 5 and the South right-of-way line of Oglesby Avenue, a distance of 100.09 feet to the Point of Beginning.

Said parcel containing 14,090 square feet (0.32 acre), more or less.

1 OF 1

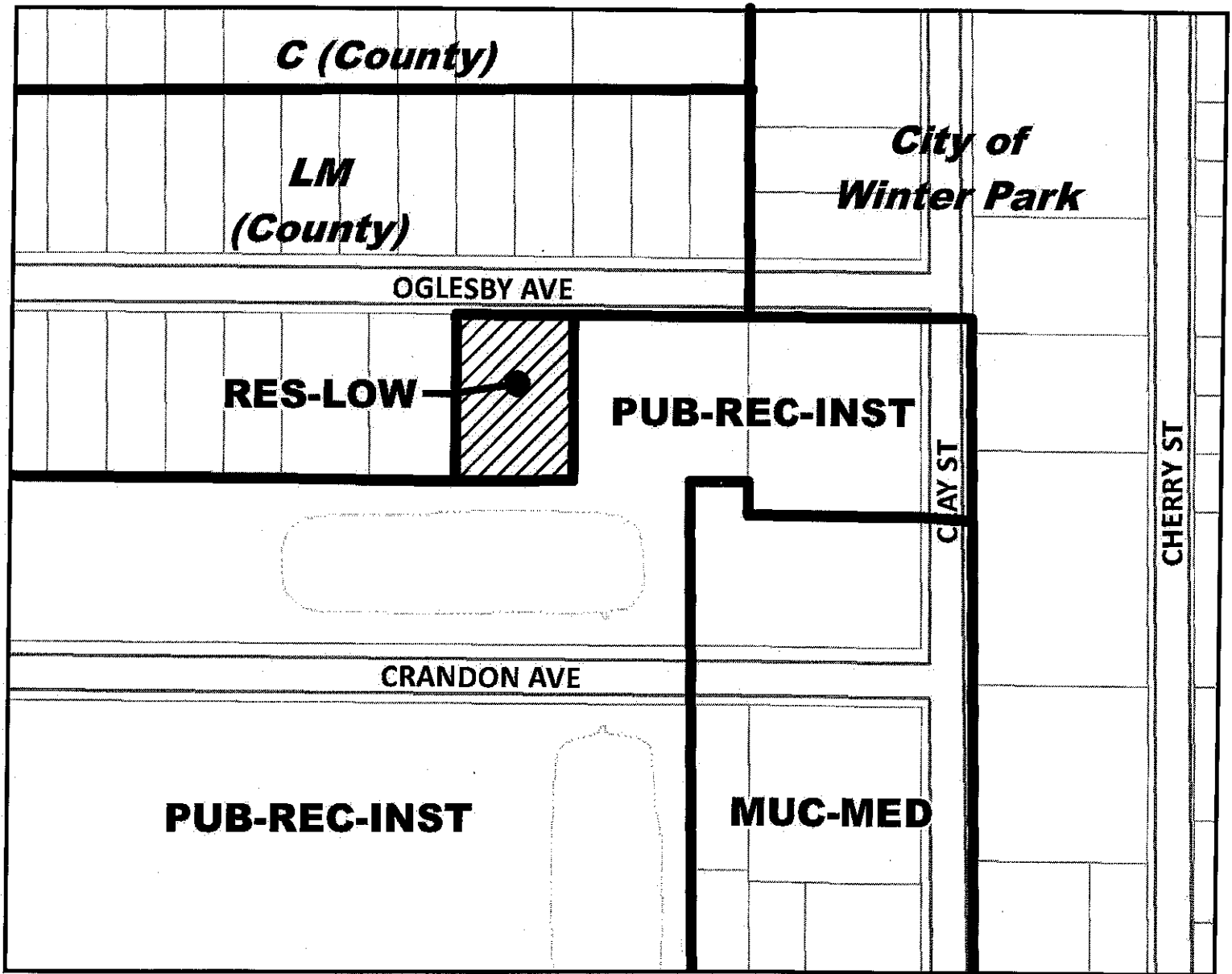
EXHIBIT  
tabbies B



ANX2015-00002

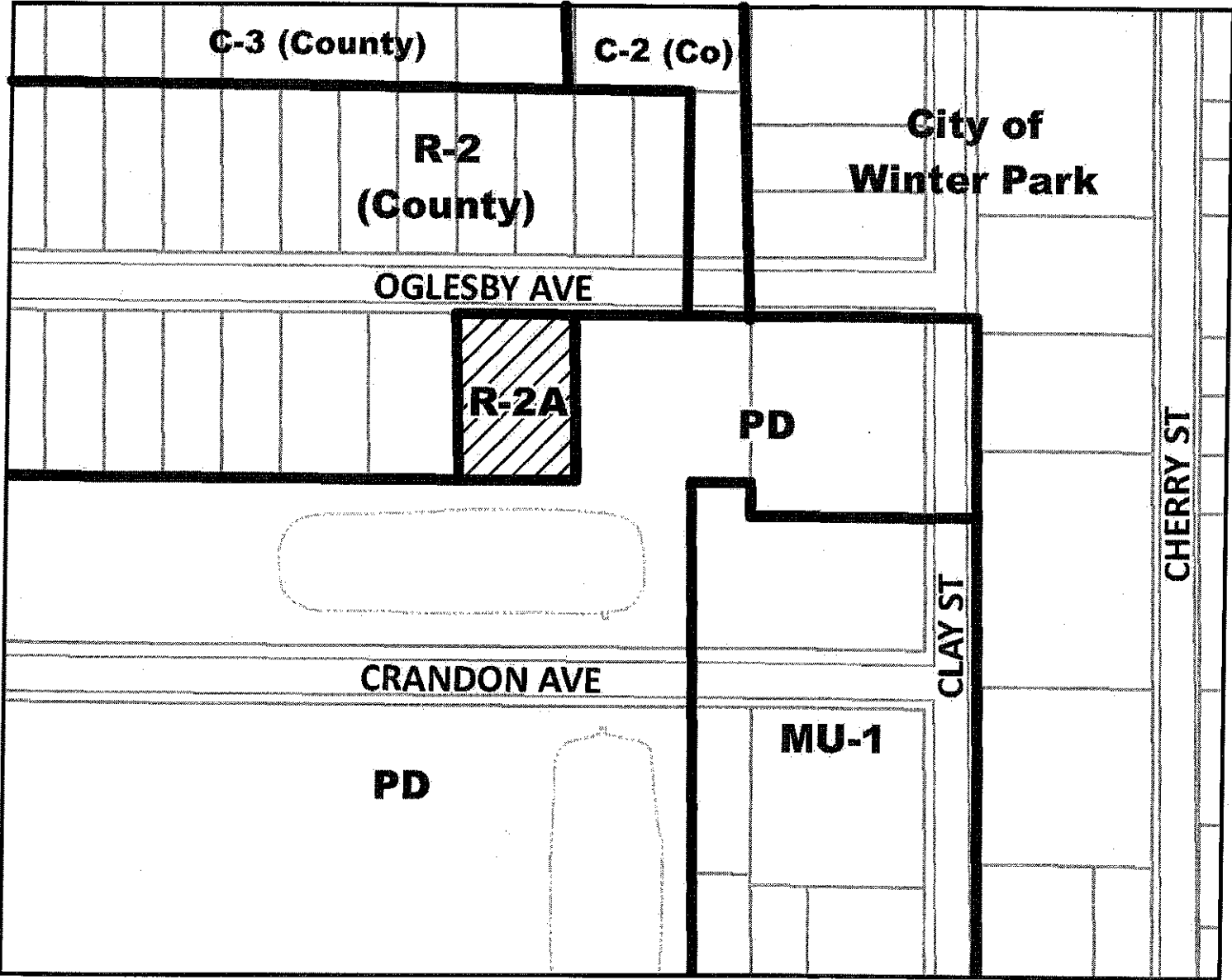



EXHIBIT  
tabbies C



Future Land Use - Proposed GMP2015-00003





**Zoning - Proposed ZON2015-00002**

